ANNEXED
1921
VOL. 1
A-K

Digitized by the Internet Archive
in 2019 with funding from
Sacramento County

https://archive.org/details/SacCityAnnexMapok1919AK_0

Assessors Map Book

of

SACRAMENTO CITY (Annexed Territory)

SACRAMENTO COUNTY

Accompanying Assessors Roll

for

1921-22

I hereby certify that the following is a true and correct Map of the lands embraced within the boundaries of SACRAMENTO CITY (Annexed territory) as drawn and compiled by me from official data and surveys of record

Sacramento March 1st 191

County Surveyor

Forest Oung

#1

PORTION OF CITY

EAST OF 31st STREET & NORTH OF "H" STREET.

Scale: 1 Inch = 500 feet.

Mapped.

N DISTRICT 6

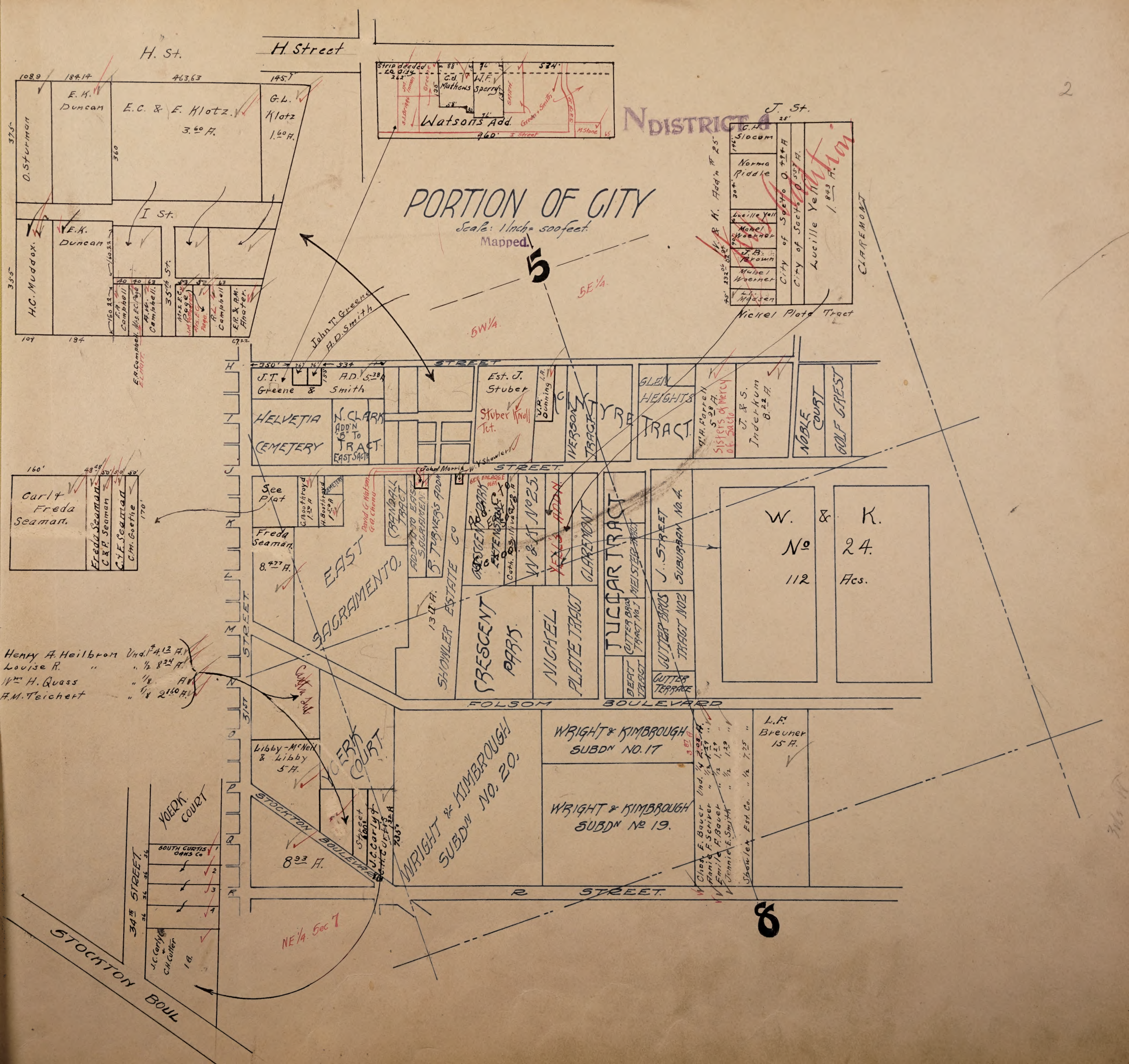
PORTION OF CITY
Scale: 1 Inch = 500 feet.
Mapped.
5
6
N DISTRICT 4
H. St.
H. Street
I St.
J. St.
I STREET
J STREET
K STREET
L STREET
M STREET
N STREET
O STREET
P STREET
Q STREET
R STREET
FOLSOM BOULEVARD
STOCKTON BOUL
STOCKTON BOULEVARD
34th STREET
31st
CLAREMONT
Watsons Add.
Strip deeded
C.d. Mathews
W.F. Sperry
Greenes Smith
M.Stone
D. Sturman
E.K. Duncan
E.C. & F. Klotz
3.60 A.
G.L. Klotz
1.60 A.
H.C. Muddox
E.K. Duncan
E.A. Campbell
Mrs. E.C. Page
F.W. Campbell
R.L. Campbell
E.R. & A.M. Hinter
John T. Greene
A.D. Smith
J.T. Greene & A.D. Smith
HELVETIA CEMETERY
N. CLARK ADD'N TO EAST SAC'TO TRACT
Est. J. Stuber
Stuber Tct.
Noll
J.R. Dunning
IVERSON TRACT
GLEN HEIGHTS TRACT
A.H. Parrett
Sisters of Mercy of Sacto
J. & S. Inderkum 8.22 A.
NOBLE COURT
GOLF CREST
Carl & Freda Seaman
Freda Seaman
C.P. Seaman
C. & E. Seaman
C.H. Goethe
See Plat
C. Boothroyd 1.50 A.
H. Boothroyd 1.50 A.
Freda Seaman
8.477 A.
EAST SACRAMENTO
David C. Watson
G.A. Chenu
CRANDALL TRACT
ADD'N TO EAST SACRAMENTO
S. TURNER'S ADD'N
SHOWLER ESTATE
13.4 A.
CRESCENT PARK
NICKEL PLATE TRACT
TUCKAR TRACT
CLARENDON
W. & K. No. 112 24 Acs.
J. STREET SUBURBAN No. 4
CUTTER BROS TRACT No. 1
CUTTER BROS TRACT No. 2
CUTTER TERRACE
BEATT TRACT
Henry A. Heilbron Und. 1/4 4.12 A.
Louise R. " " 1/2 8.24 A.
Wm. H. Quass " 1/8 A.
A.M. Teichert " 1/8 2.180 A.
Curtis Add
YOERK COURT
Libby-McNeil & Libby 5 A.
8.93 A.
WRIGHT & KIMBROUGH SUBD'N NO. 20.
WRIGHT & KIMBROUGH SUBD'N NO. 17
WRIGHT & KIMBROUGH SUBD'N No. 19.
L.F. Breuner 15 A.
Showler Est. Co.
SOUTH CURTIS OAKS Co
J.C. Carly & C.H. Curtis 1 A.
NE 1/4 Sec 7
SE 1/4
SW 1/4

N DISTRICT 6

PORTION OF CITY.

Scale: 1 Inch = 500 feet

Mapped.

PORTION OF CITY

Scale: 1 Inch = 660 feet.

Mapped. 8, 9

8, -5, Sec. 16, 17

S DISTRICT 6

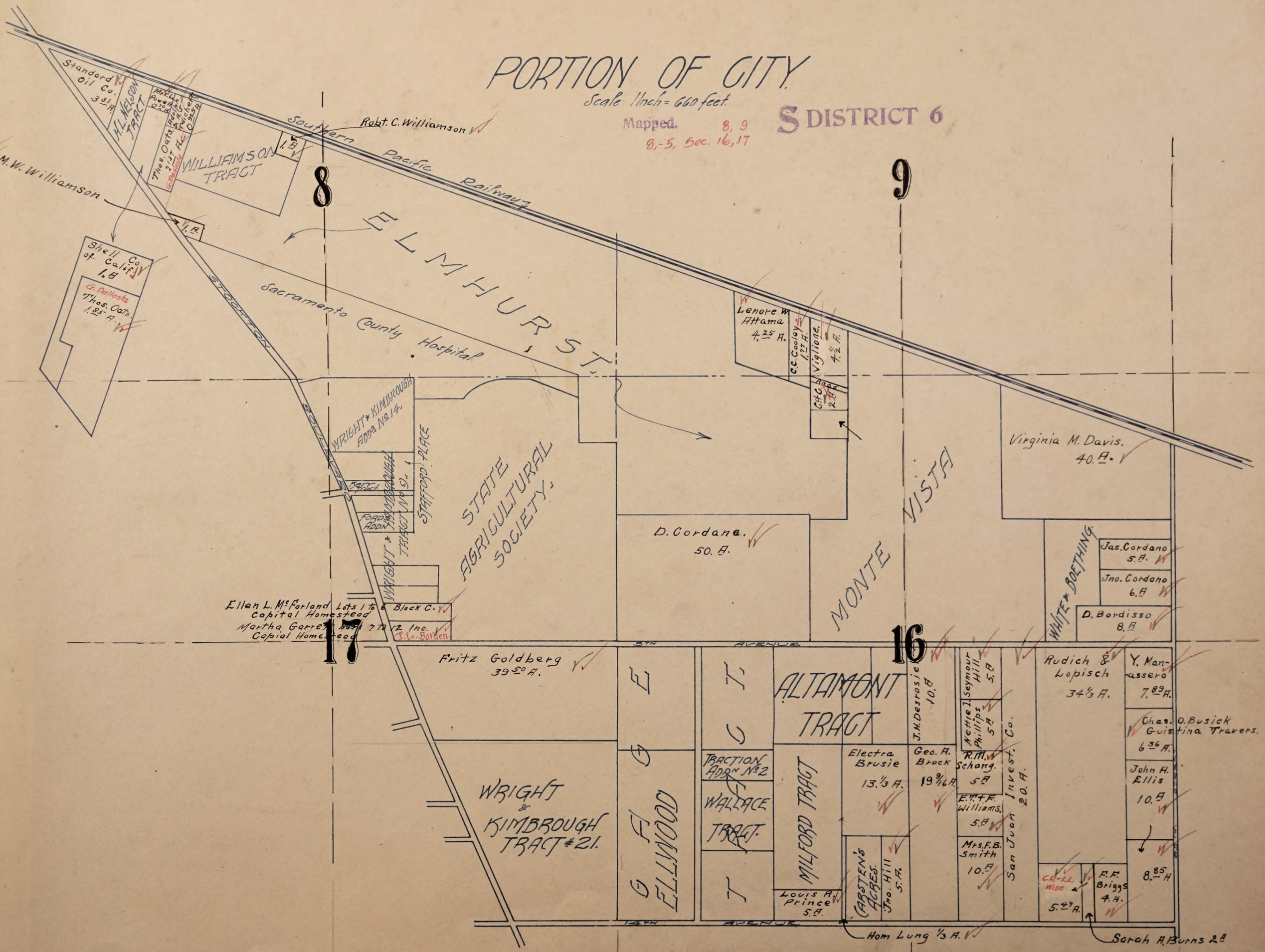

PORTION OF CITY

Scale: 1 Inch = 500 feet.

Mapped. DISTRICT 5

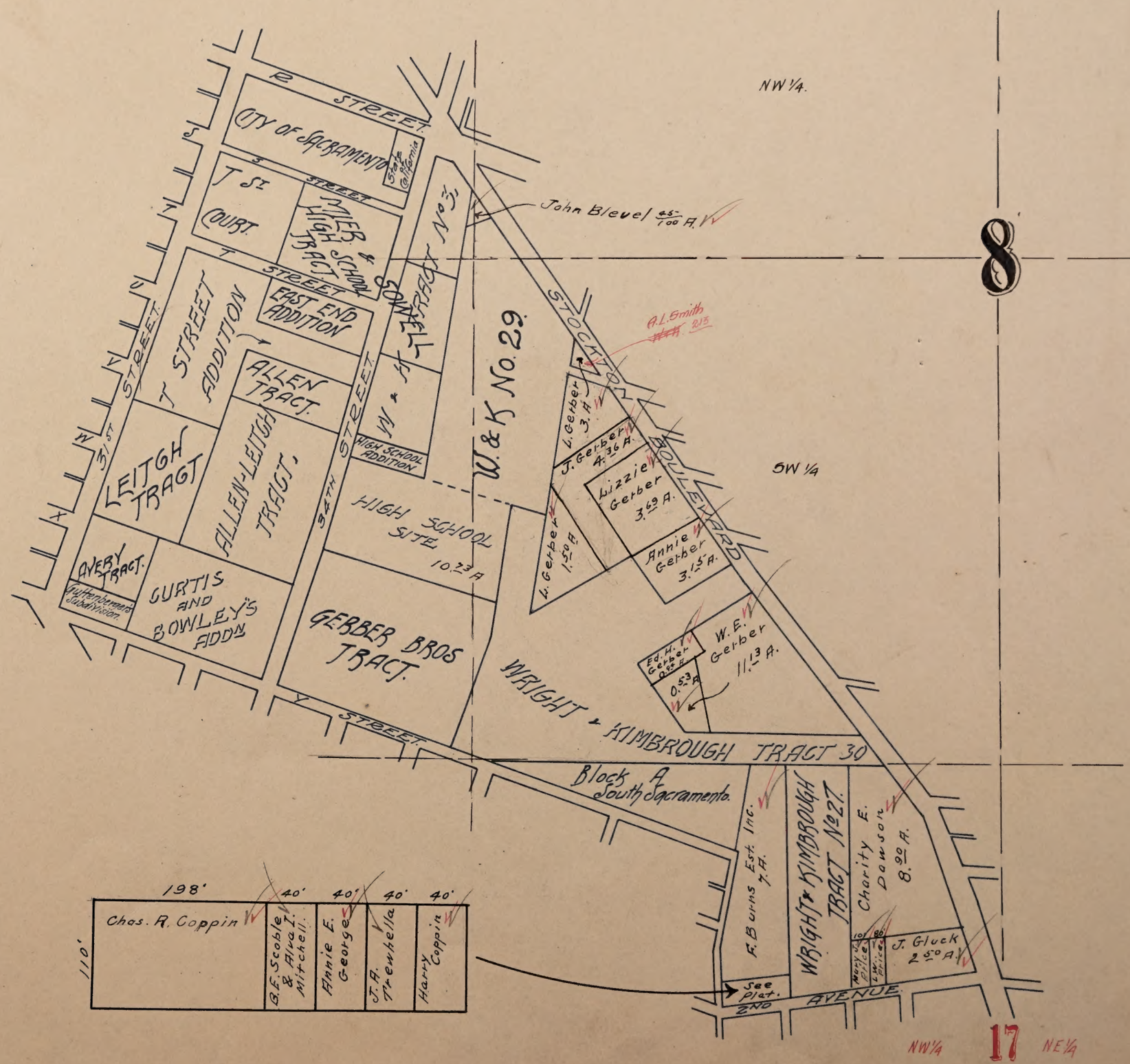

PORTION OF CITY.

Scale: 1 Inch = 500 feet.

Mapped.

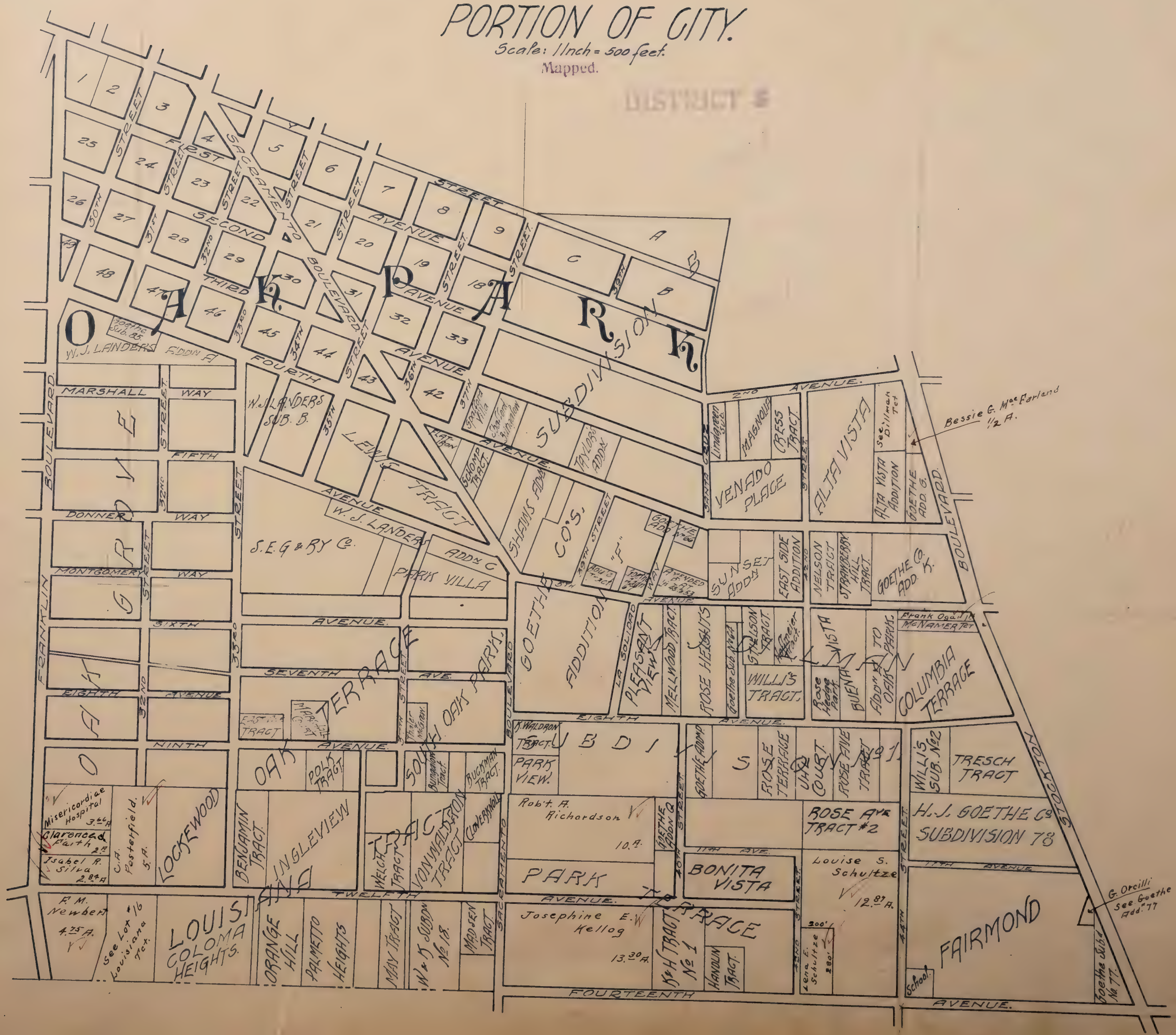

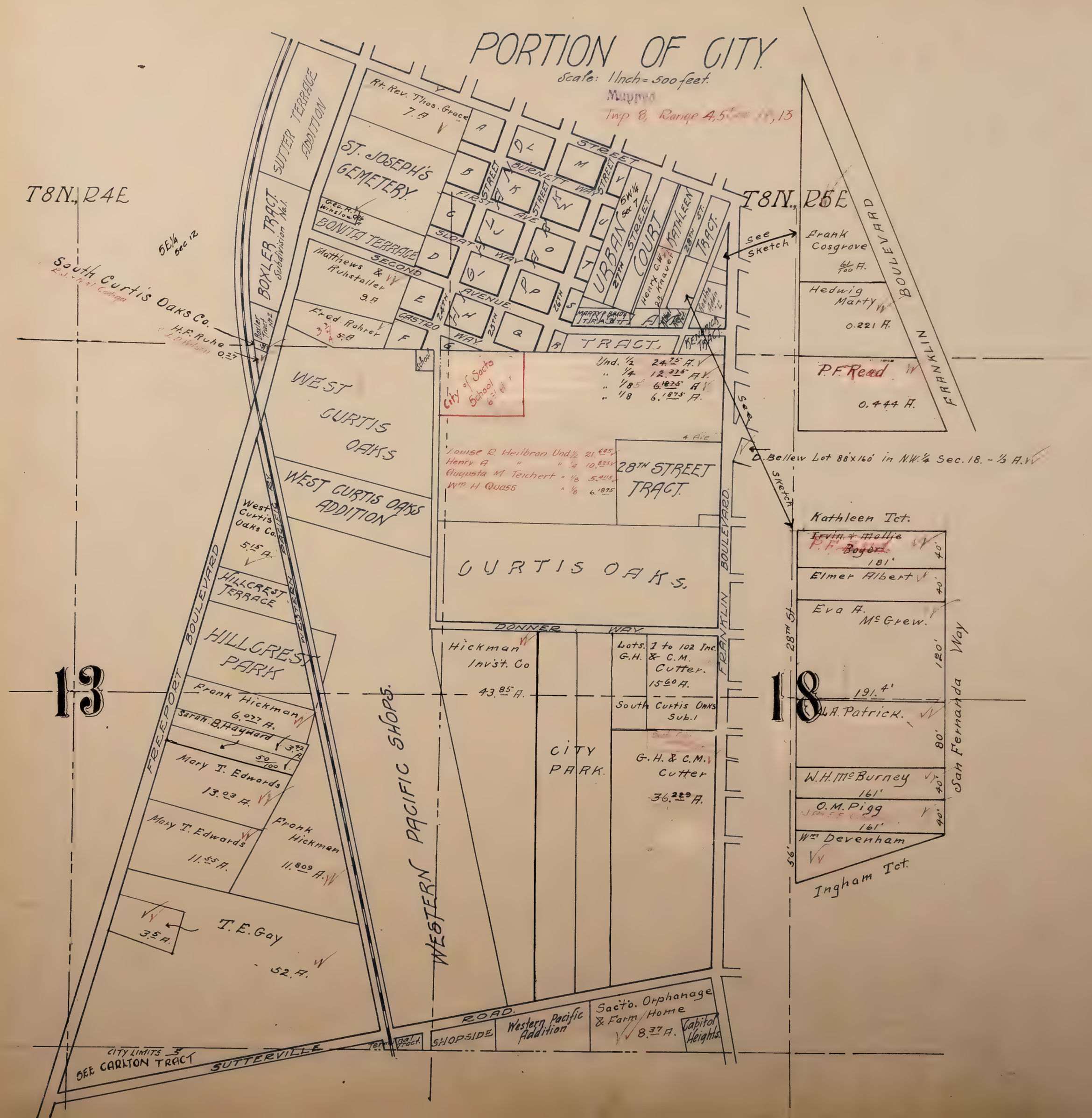
PORTION OF CITY
Scale: 1 Inch = 500 feet.
Mapped
Twp 8, Range 4,5
T8N., R4E
T8N., R5E
13
18
SUTTER TERRACE ADDITION
BOXLER TRACT. Subdivision No.1
Rt. Rev. Thos. Grace 7.A
ST. JOSEPH'S CEMETERY
BONITA TERRACE
Matthews & Ruhstaller 9.A
Fred. Rohrer 5.A
South Curtis Oaks Co.
H.F. Ruhe 0.27
WEST CURTIS OAKS
WEST CURTIS OAKS ADDITION
West Curtis Oaks Co. 5.15 A.
HILLCREST TERRACE
HILLCREST PARK
Frank Hickman 6.077 A.
Sarah B. Hayward 3.42 A.
Mary T. Edwards 13.03 A.
Mary T. Edwards 11.55 A.
Frank Hickman 11.809 A.
T.E. Gay 52.A.
3.5 A.
FREEPORT BOULEVARD
WESTERN PACIFIC SHOPS.
CITY LIMITS
SEE CARLTON TRACT
SUTTERVILLE ROAD.
Terminal Tract.
SHOPSIDE
Western Pacific Addition
Sacto. Orphanage & Farm Home 8.37 A.
Capitol Heights
City of Sacto School
Und. 1/2 24.75 A.
" 1/4 12.375 A.
" 1/8 6.1875 A.
" 1/8 6.1875 A.
Louise R. Heilbron Und 1/2 21.645
Henry A " " 1/4 10.825
Augusta M Teichert " 1/8 5.4115
Wm H Quass " 1/8 6.1875
28TH STREET TRACT.
CURTIS OAKS.
DONNER WAY
Hickman Invst. Co 43.85 A.
CITY PARK.
Lots. 1 to 102 Inc. G.H. & C.M. Cutter. 15.60 A.
South Curtis Oaks Sub.1
G.H. & C.M. Cutter 36.229 A.
URBAN COURT
KATHLEEN TRACT.
TRACT.
KENDRICK TRACT.
FRANKLIN BOULEVARD
D. Bellew Lot 88'x160' in N.W.1/4 Sec. 18. - 1/3 A.
See Sketch
Frank Cosgrove 61/100 A.
Hedwig Marty 0.221 A.
P.F. Read 0.444 A.
Kathleen Tct.
Irvin & Mollie Boyer 181'
Elmer Albert
Eva A. McGrew.
191.4'
L.A. Patrick.
W.H. McBurney 161'
O.M. Pigg 161'
Wm Devenham
Ingham Tct.
San Fernanda Way
28TH St.
40'
120'
80'
56'

PORTION OF CITY

Scale: 1 Inch = 500 feet

Mapped. 11 + 12 DISTRICT 4

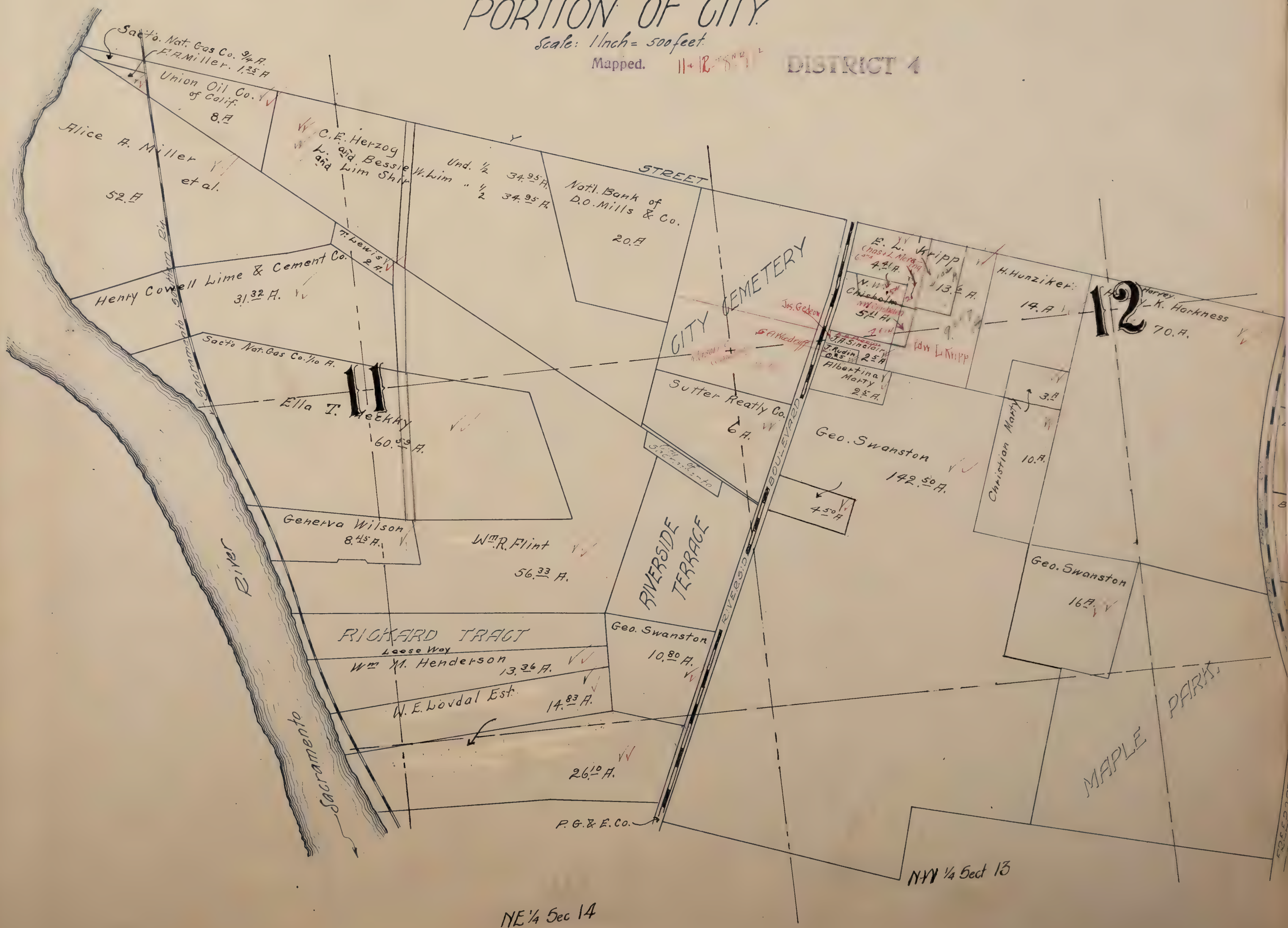

PORTION OF CITY
Scale: 1 Inch = 500 feet.
Mapped. 23, 24 8-4
Alley
Geo. B. Wall
Manuel and Rose Silva
Manuel M. Tiexeira
Geo. B. Wall
Cope Sub'd. #4.
Riverside Blv'd.
9th Ave.
160'
72'
67.39'
47.5'
City of Sacto. 0.059 A.
P.G. & E Co
See Plat.
H.C. Whitman Est. 11.92 A.
PRICE VILLA
RIVIERA No 1.
RIVIERA No 2
COPE SUB No 4
BATH TRACT
City of Sacto.
Sac. Riverside Bath & Park Co.
Sac. Natl. Gas Co. 1.1/8 A
M.A.K. Landsburg 16. A.
RIVERSIDE PARK.
J.S. & G.H. Casey 33.248 A.
Manuel Silva 2. A.
School
City of Sacramento.
F.B. McKevitt & Geo. Swanston
Cora Cavanaugh
S.P. Ry Co. 5.23 A
35.115 A
46.40 A
J.F. Sherburn Und 1/9
Annie M. Sherburn (et.el.)
Und. 8/9 - 7.689 A.
A.M. Mull. 4.50 A.
City of Sacramento
Julius Blauth 40. A
Jos. Imfield 40. A
Mrs. J.H. Beach. 40. A
Mary T. Edwards. 38. A
G. Swanston & F.B. McKevitt.
39½ A.
12½ A.
69 A.
26 A.
Wm Douglas 13.09 A.
Geo. Swanston + F.B. McKevitt
CITY OF SACRAMENTO PARK
FREEPORT BOULEVARD
SUTTERVILLE ROAD
Sacramento River
S.P. Co. Sec. 14-8-4. 6.23 A
" " " 14-8-4 4.55 A
" " " 14-8-4 1/10 A.

ADDITION "A" TO OAK PARK.

Scale: 1 Inch = 80 feet.

Mapped.

Note: Comprises all of Lot No. 17, M. J. Dillman Sub. No. 1.

DISTRICT 5



ALLEN TRACT.

Scale 1 Inch = 80 feet.

Mapped.

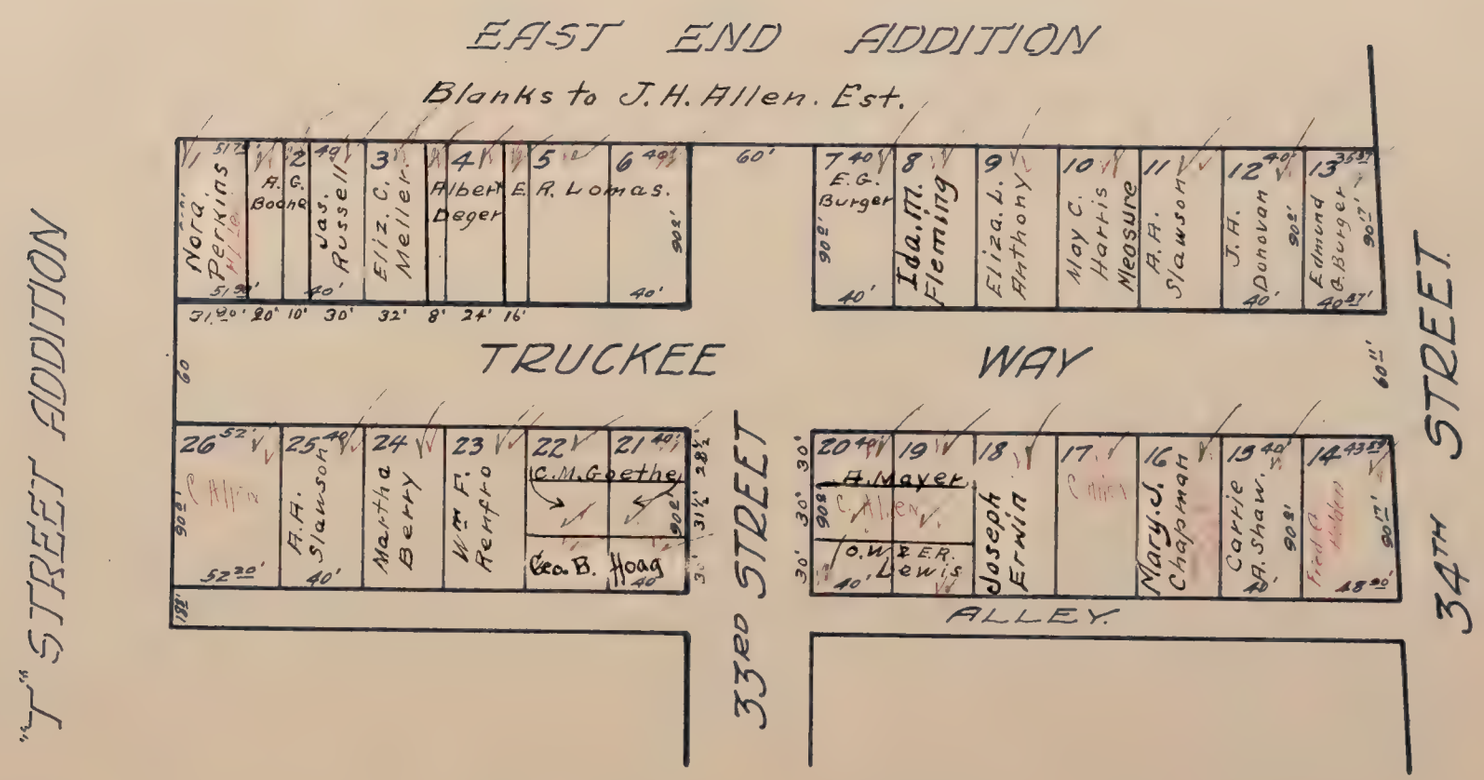

ALLEN - LEITCH TRACT.

ALLEN & LEITCH TRACT

DISTRICT 5

Scale: 1 Inch = 80 feet.

Mapped.

S. DISTRICT 6

ALTAMONT TRACT

Scale 1 Inch = 120 feet.

Mapped.



ALTA VISTA AND ADDITION

Scale 1 Inch = 80 feet.

DISTRICT 5

Mapped.

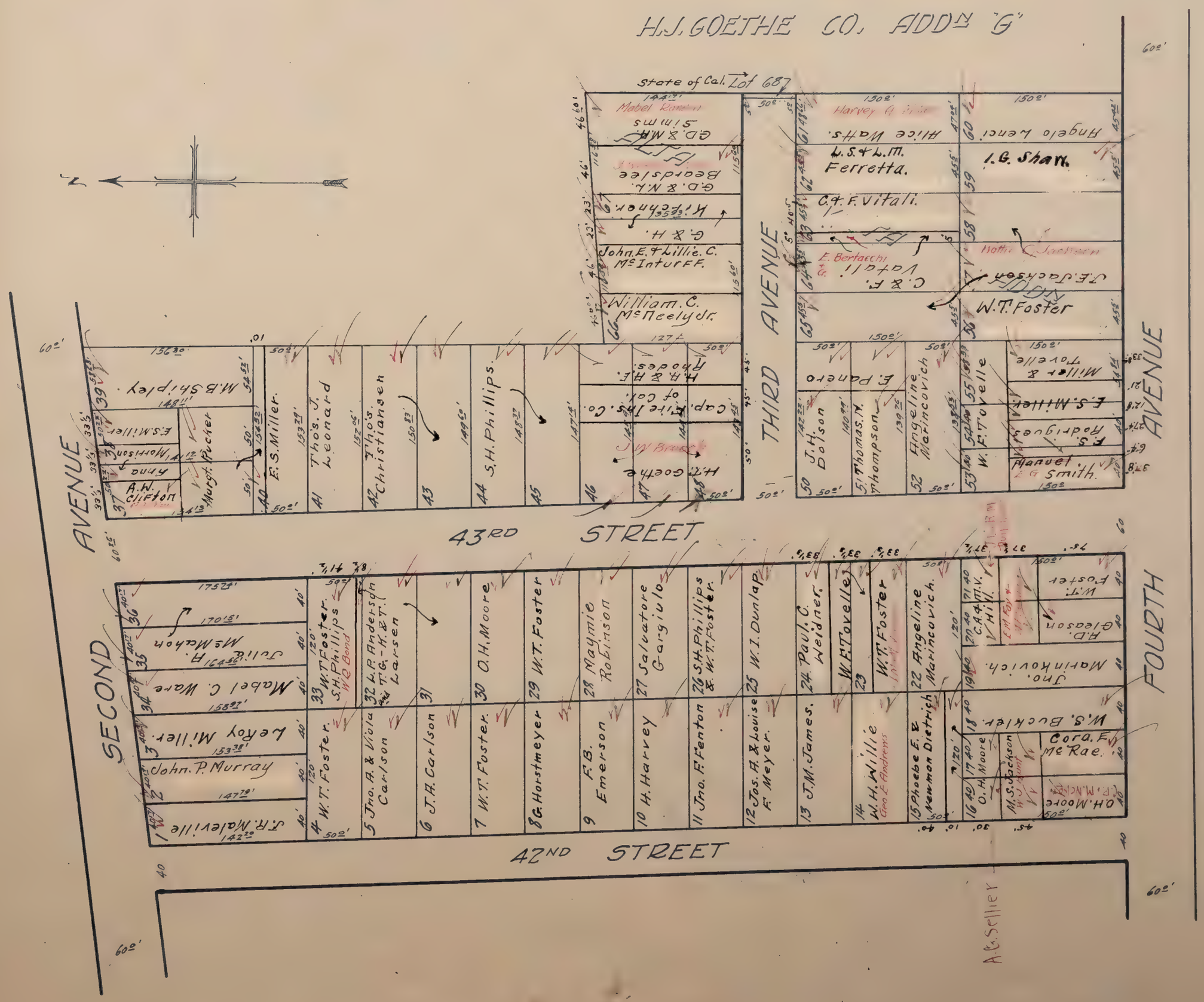

N. DISTRICT 6

ARCADIA

Scale: 1 Inch = 80 feet.

Mapped.

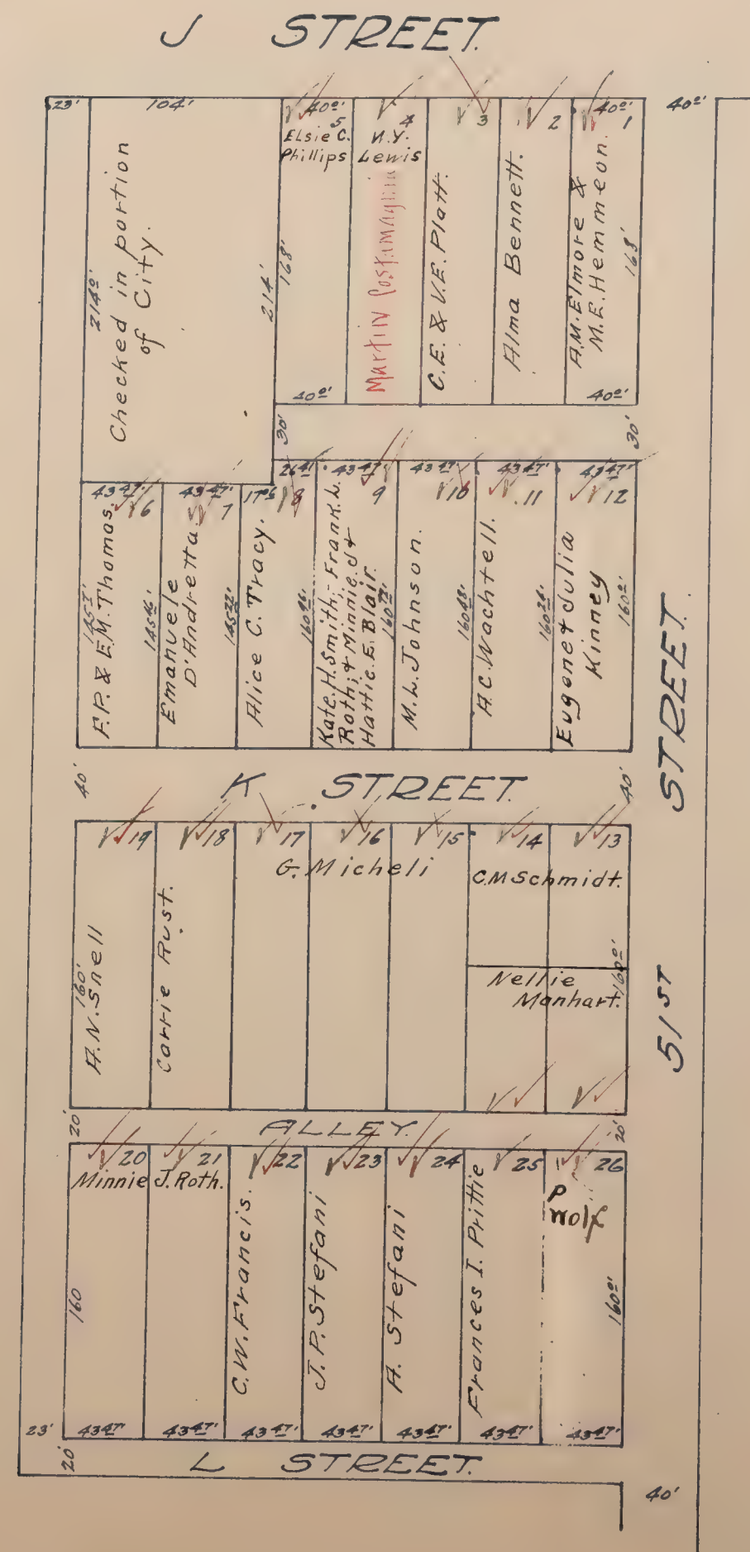

Arcadia

AVERY TRACT

Scale 1 Inch = 40 feet.

Mapped.

DISTRICT 5

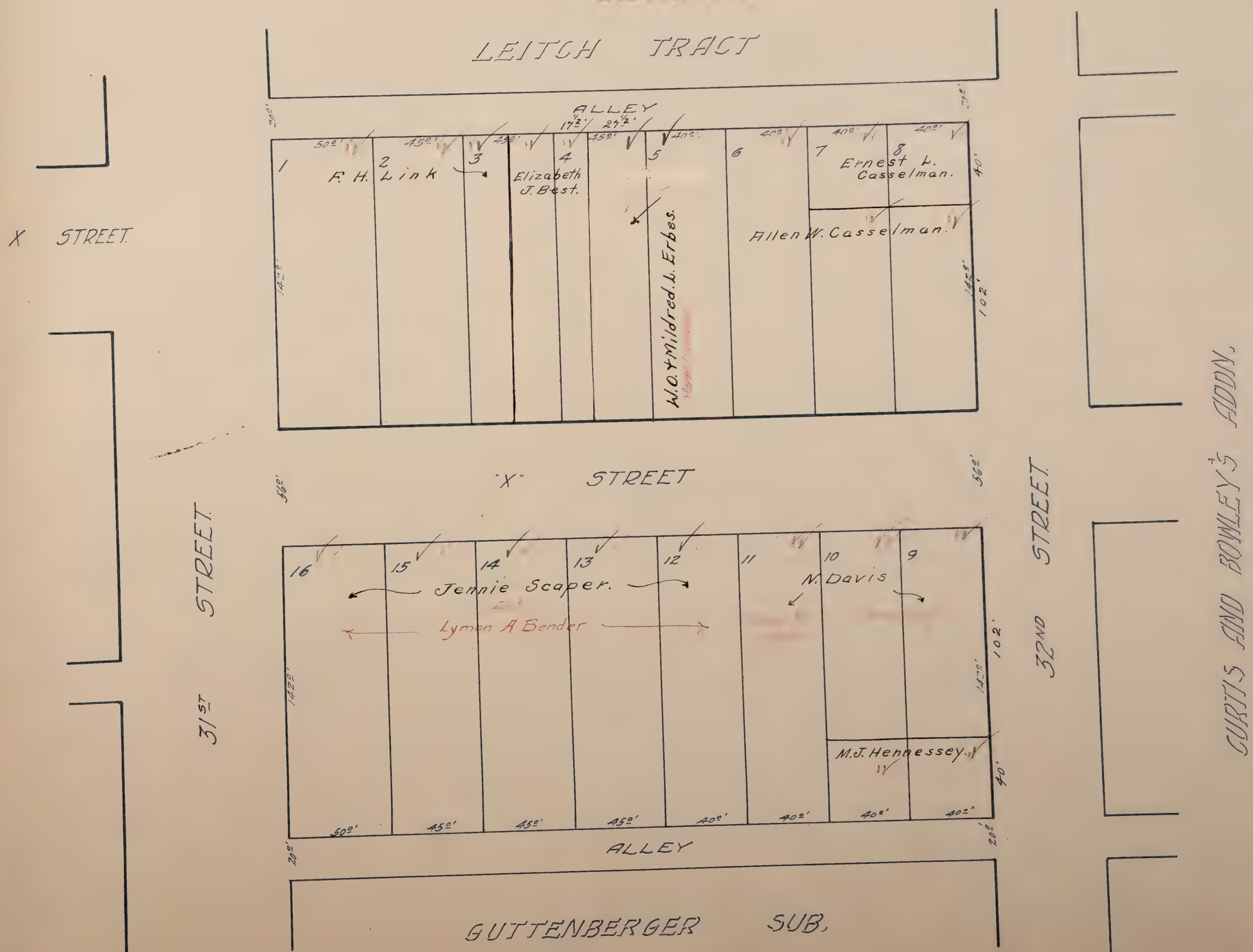

BATH TRACT

Scale: 1 Inch = 80 feet.

Mapped.

Blanks to Sac'to Riverside Bath & Park Co.

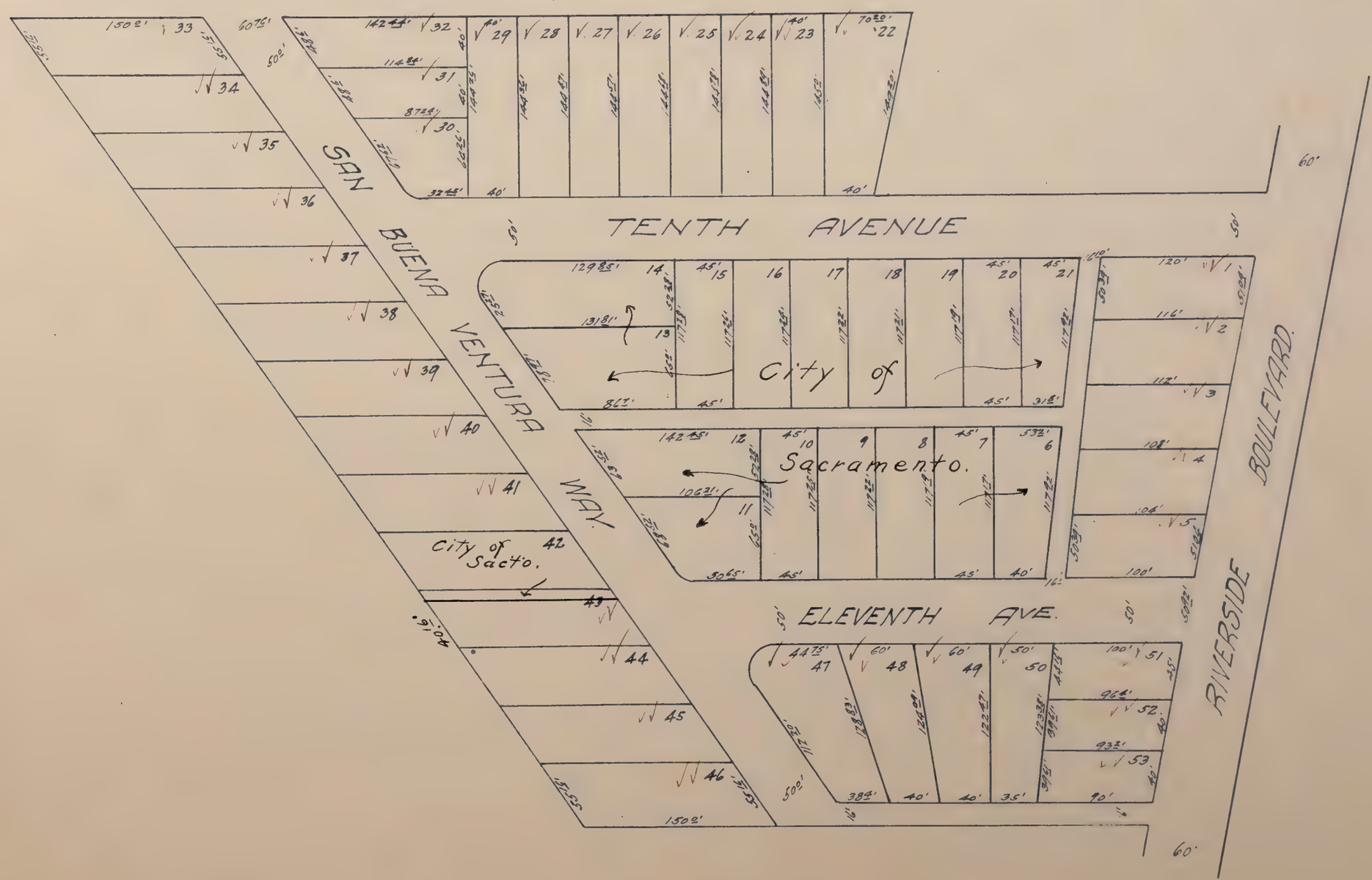

BENJAMIN TRACT

Scale: 1 Inch = 80 feet.

Mapped. DISTRICT 5

Blanks to W. R. Benjamin.

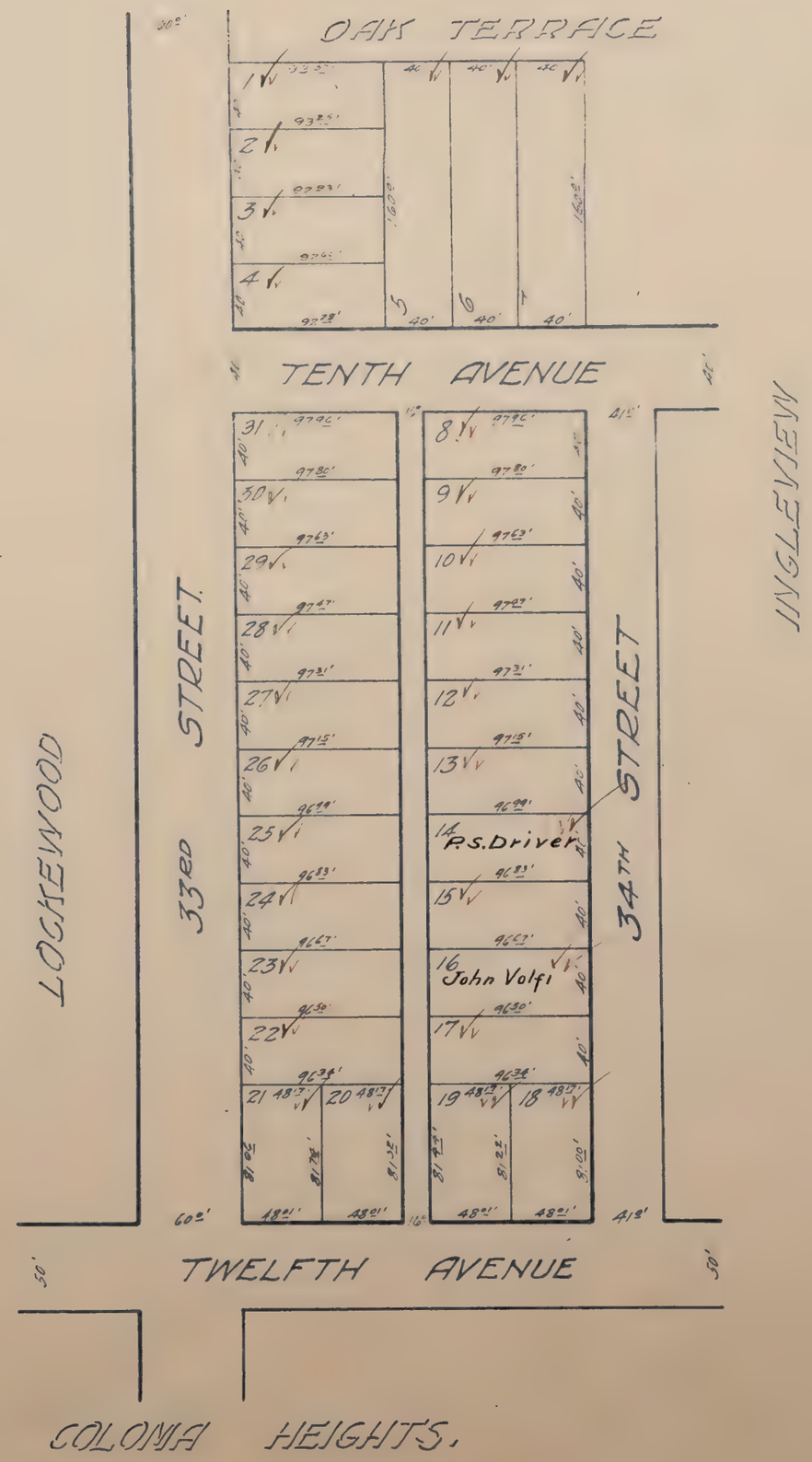

Benjamin

N. DISTRICT 6

BERT TRACT

Scale: 1 Inch = 40 feet.

Mapped

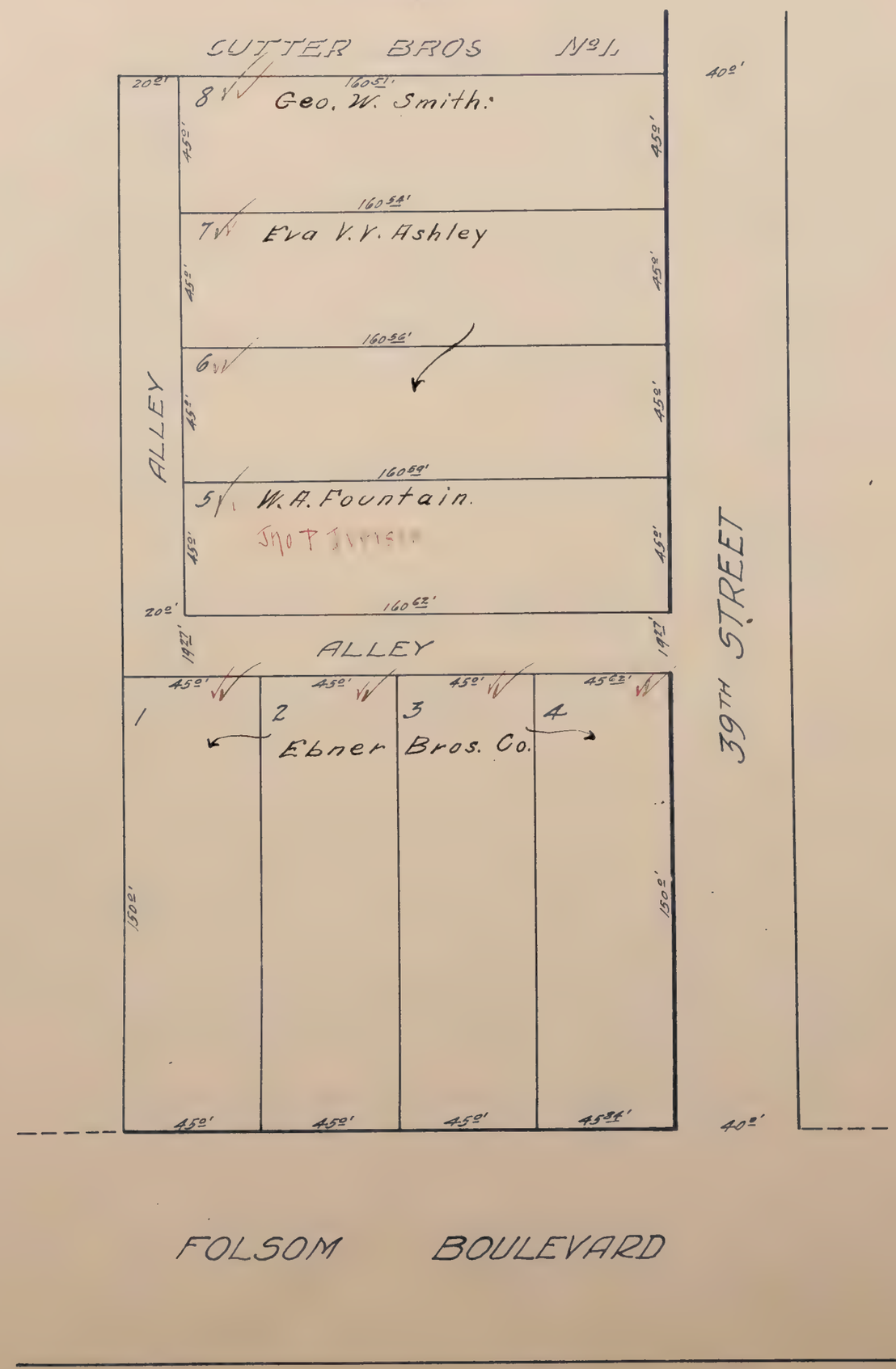

N. DISTRICT 6

E. J. BODEN SUBDIVISION

Scale [illegible] 30 feet

NOTE: South fractional [illegible] of Lot C [illegible] B McKenzie Tract

Mapped.

Blanks to E.J. Boden.



BONITA TERRACE

Scale: 1 Inch = 80 feet.

Mapped

DISTRICT 5

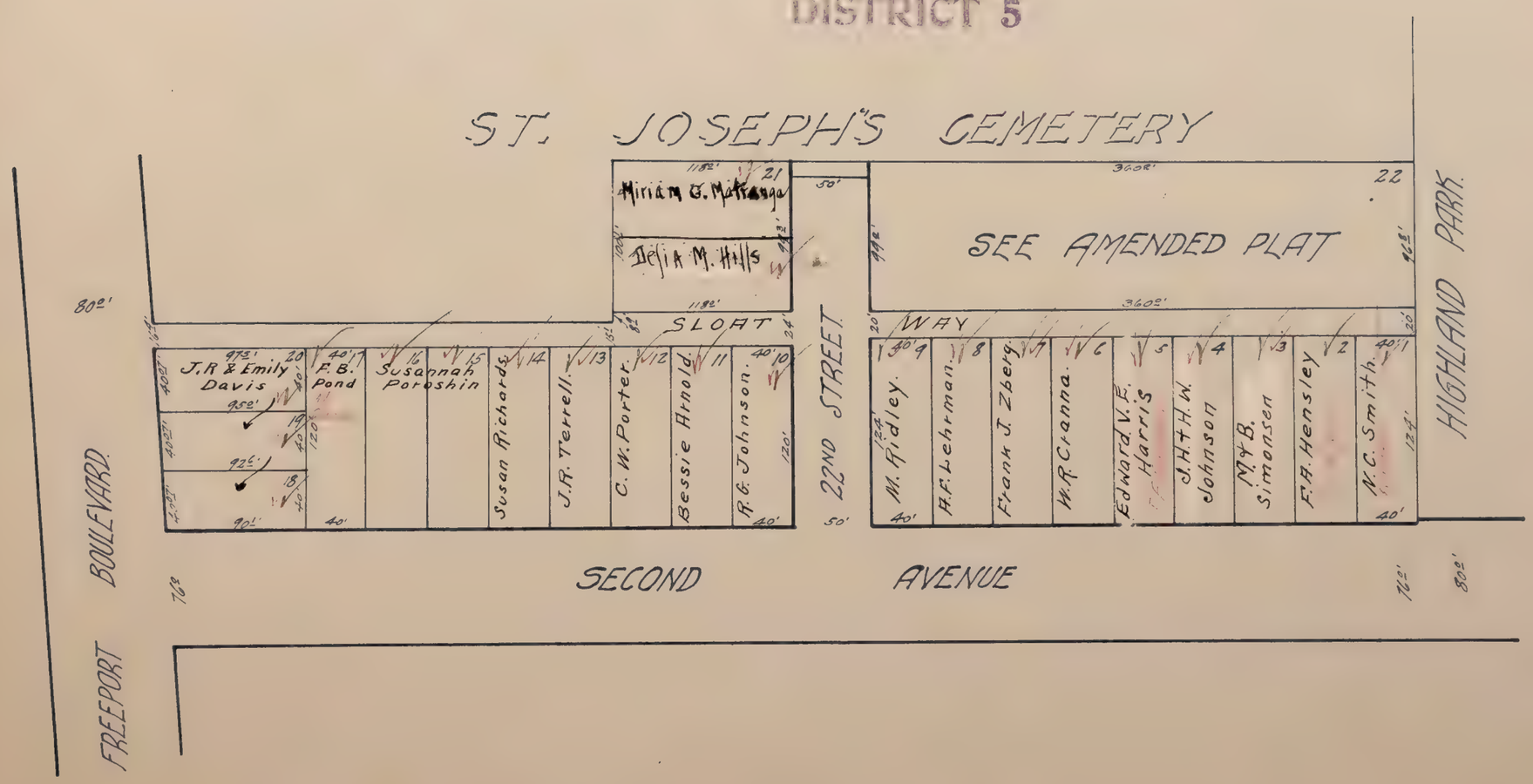

SUBDIVISION OF LOT 22 OF
BONITA TERRACE

Scale : 1 inch = 40 feet.

Mapped.

DISTRICT 5

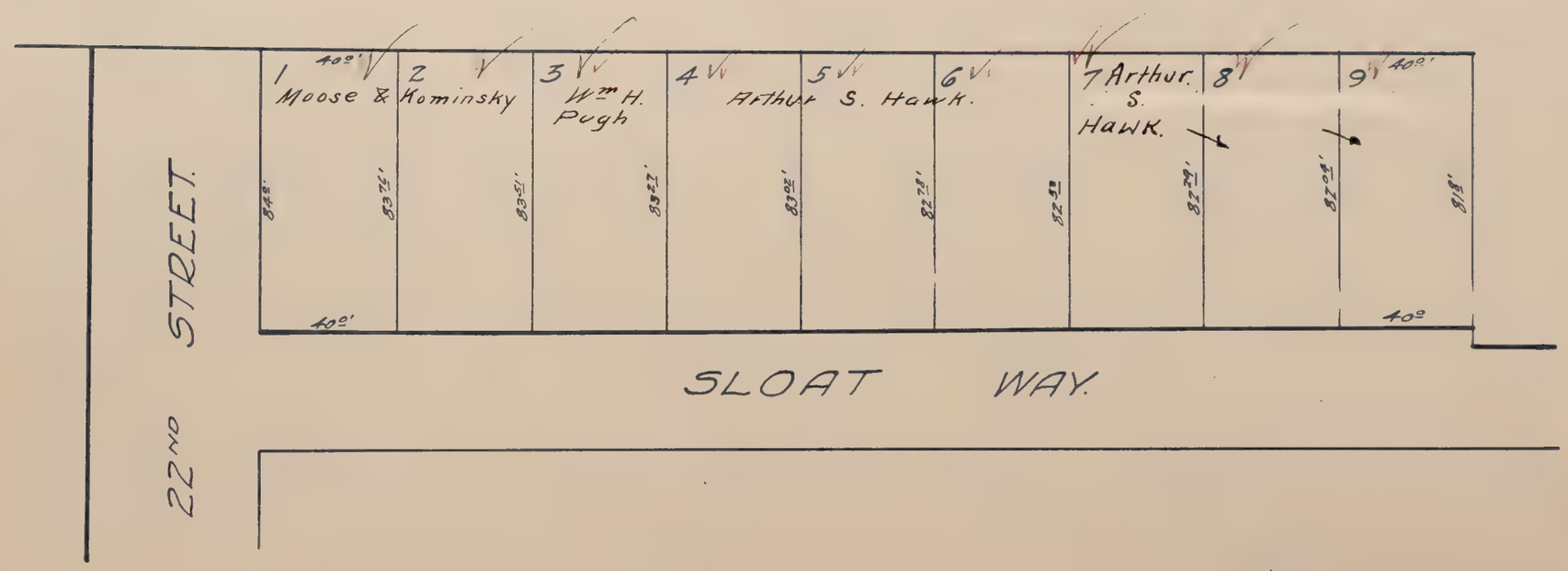

DISTRICT 5

BONITA VISTA TRACT

Scale: 1 Inch = 80 feet.

Mapped.

Note: Comprises Lots 1816, 1817 & 1818 of Park Terrace.



BOXLER TRACT

DISTRICT 4

SUBDIVISION NO. 1. Mapped

Scale: 1 Inch = 80 feet.

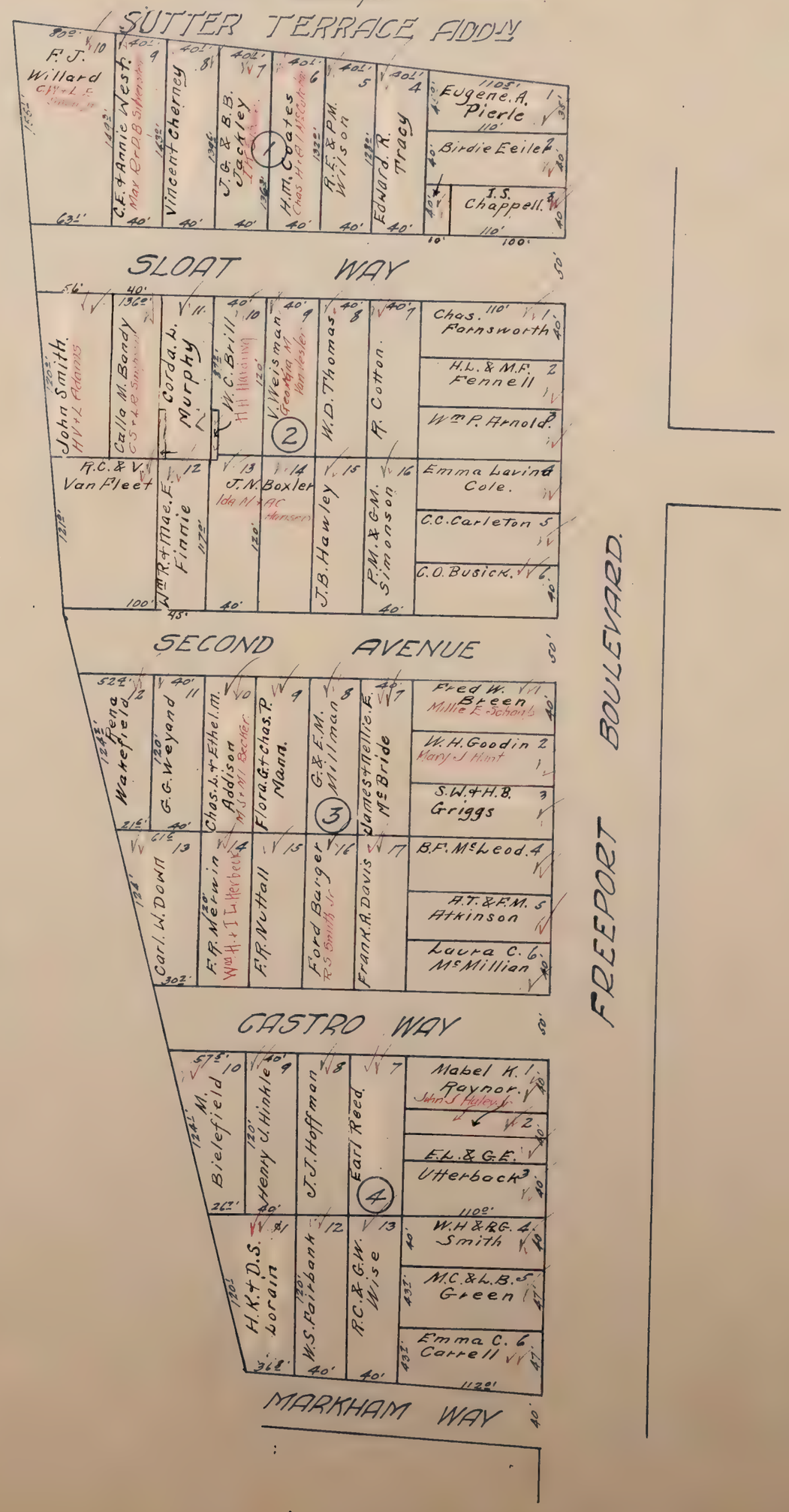

Boxler

BOXLER TRACT

SUBDIVISION NO. 2

Scale: 1 Inch = 40 feet.

Mapped.

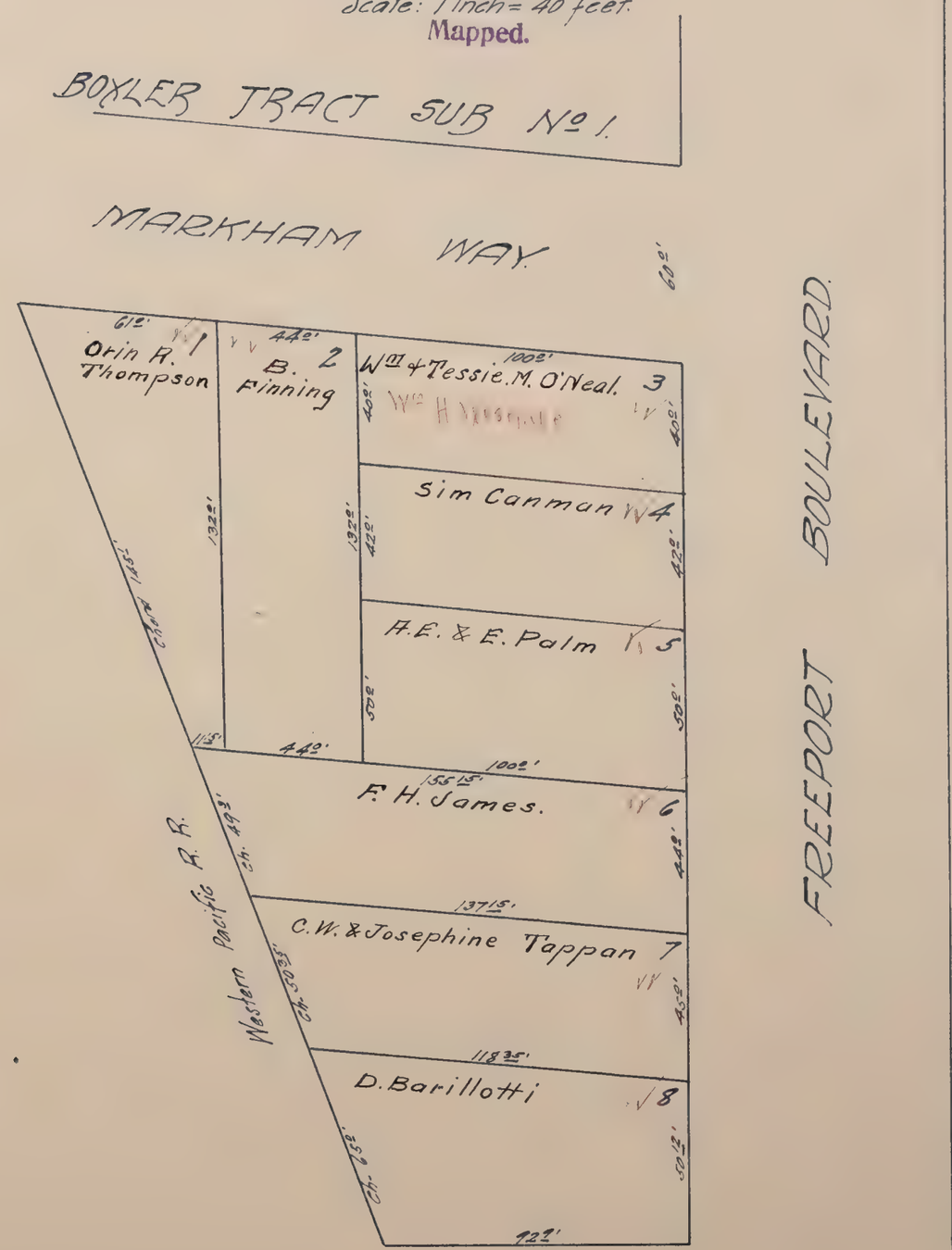

BOYLE TRACT

Scale: 1 Inch = 40 feet.

NOTE: Comprises Lots 27 & 28 of H. J. Goethe Addn F

Mapped.

Blanks to E.W. Boyle.

DISTRICT 5

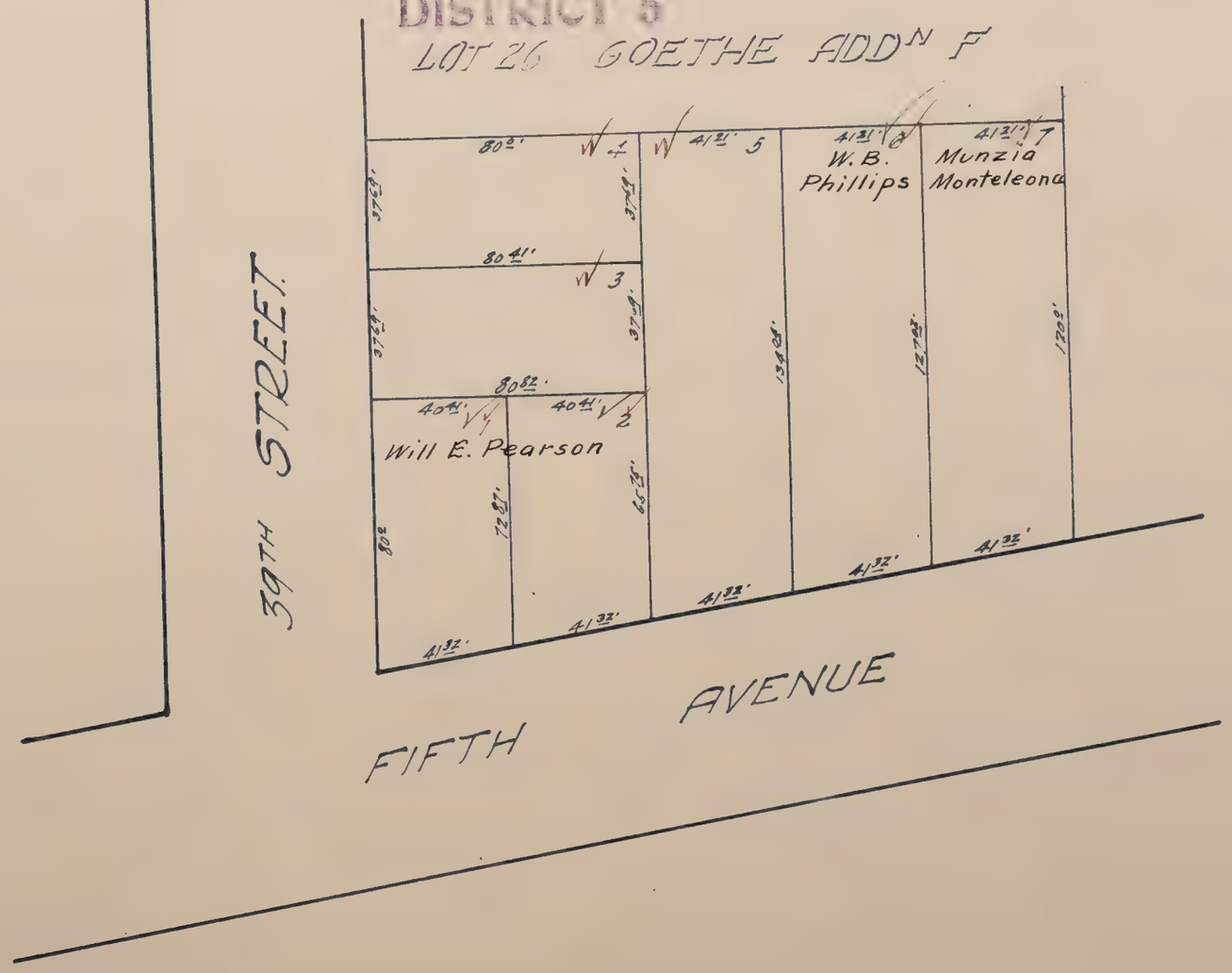

Boyle

S. DISTRICT 6

BRIGHTON AVENUE TRACT

Scale: 1 Inch = 40 feet

NOTE Comprises Lot 6 of the Altamont Tract.

Mapped.

Blanks to Katherine. M. Looser



Brighton

DISTRICT 5

BUCKMAN TRACT

Scale: 1 Inch = 40 feet

Mapped.

NOTE: Comprises Lots 2691 & 2692 of Oak Terrace.

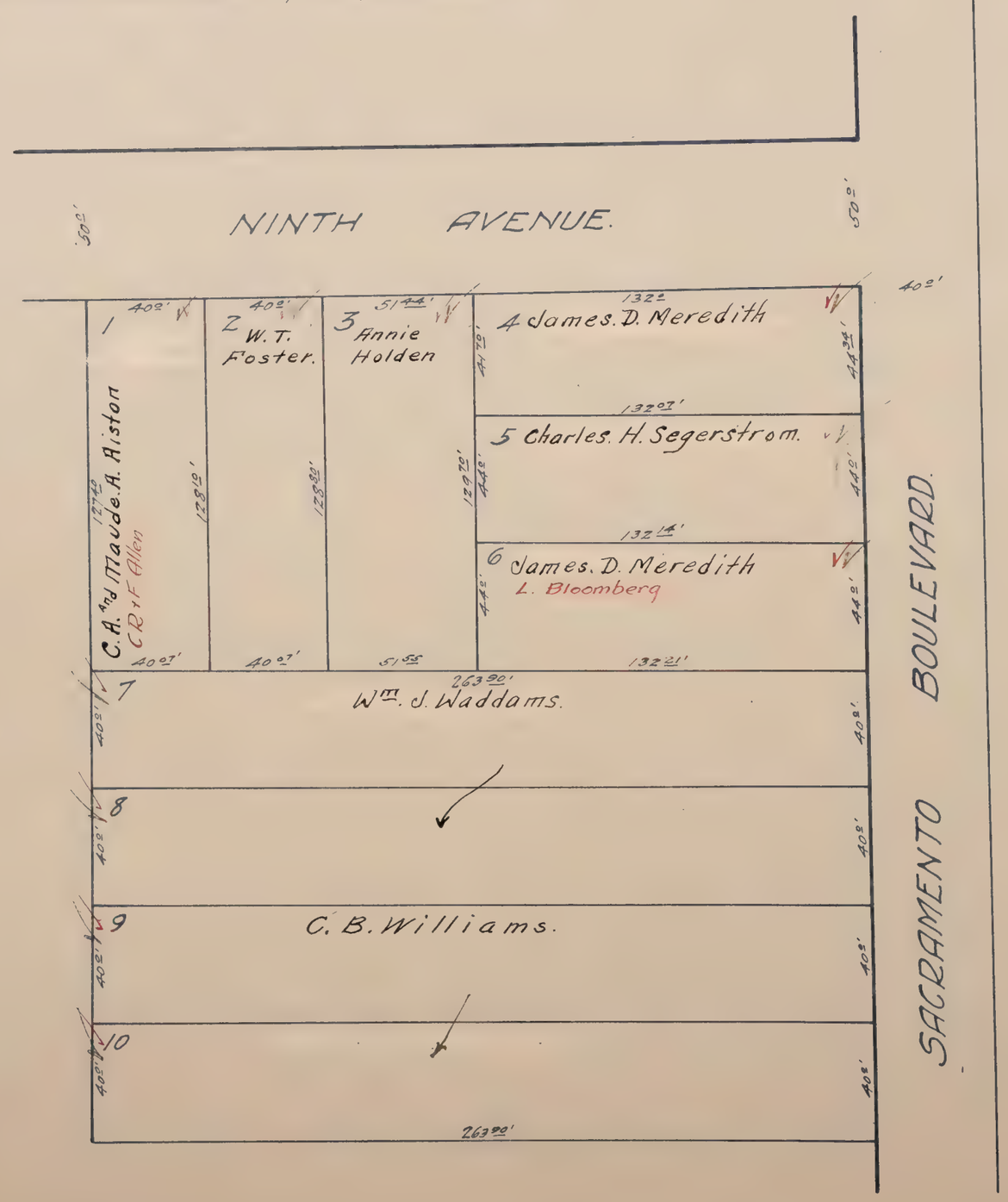

Buckman

BUNGALOW TRACT.

Scale: 1 Inch = 40 feet

Mapped.

NOTE: Comprises Lots 280 & 281 of South Oak Park.

DISTRICT 5

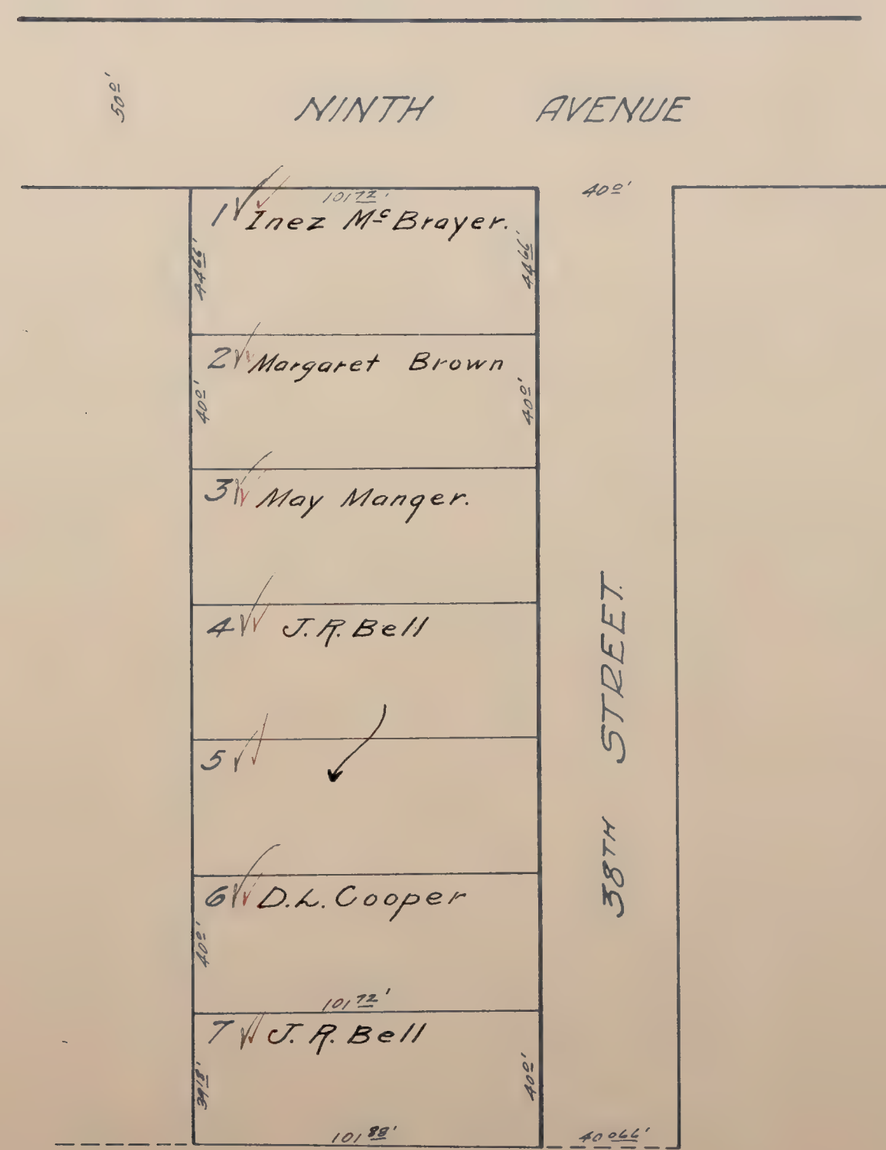

Bungalow

DISTRICT 5

BUENA VISTA

Scale: 1 Inch = 80 feet.

Mapped.

NOTE: Comprises all of Lot 18 & N. ½ of Lot 19 of the M. J. Dillman Tract Sub. No. 1.

Blanks to Jos. M. Nance

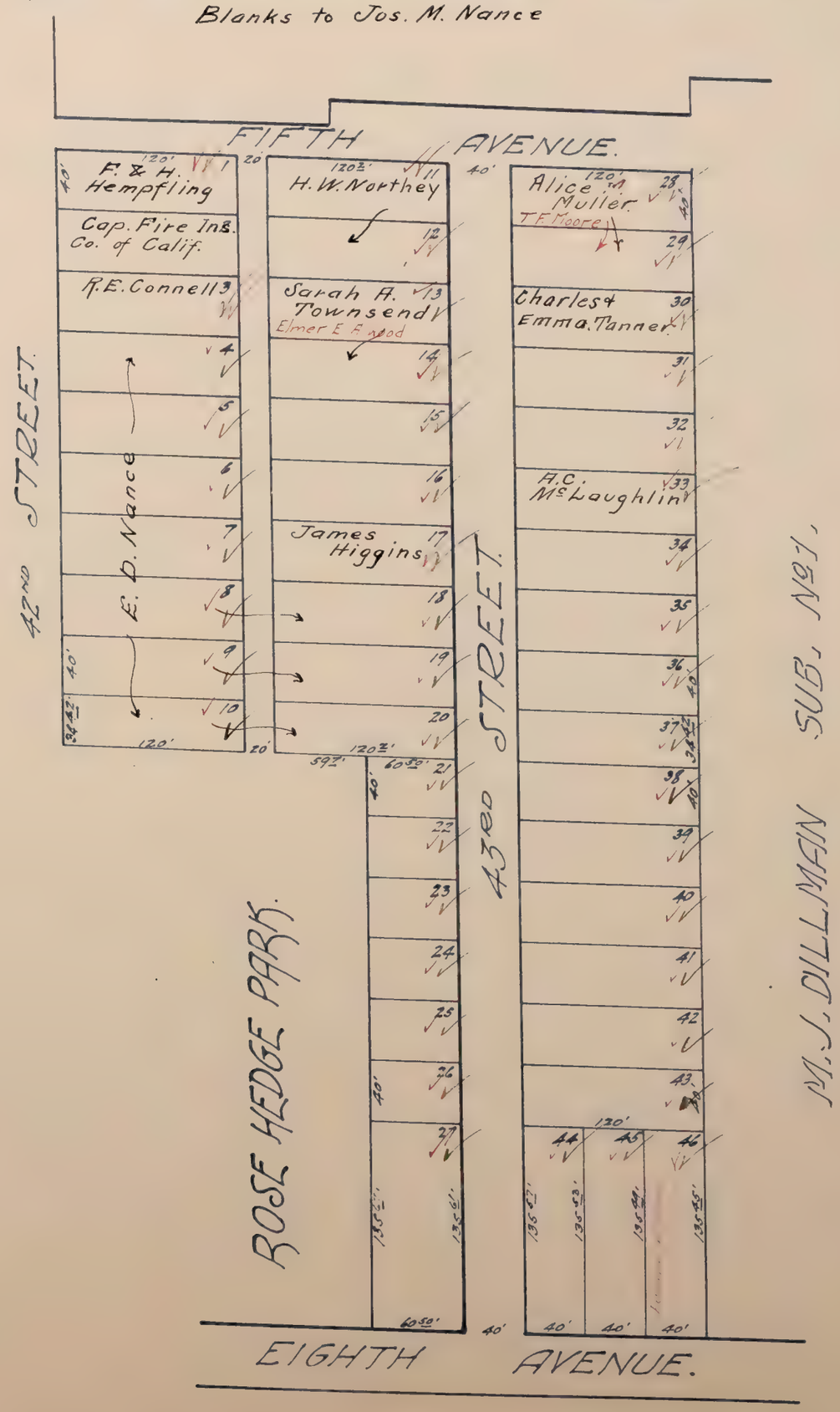

Buena Vista

N. DISTRICT 6

BURLINGAME TERRACE

Scale: 1 Inch = 30 feet.

Mapped.

Blanks to G. A. White Est.

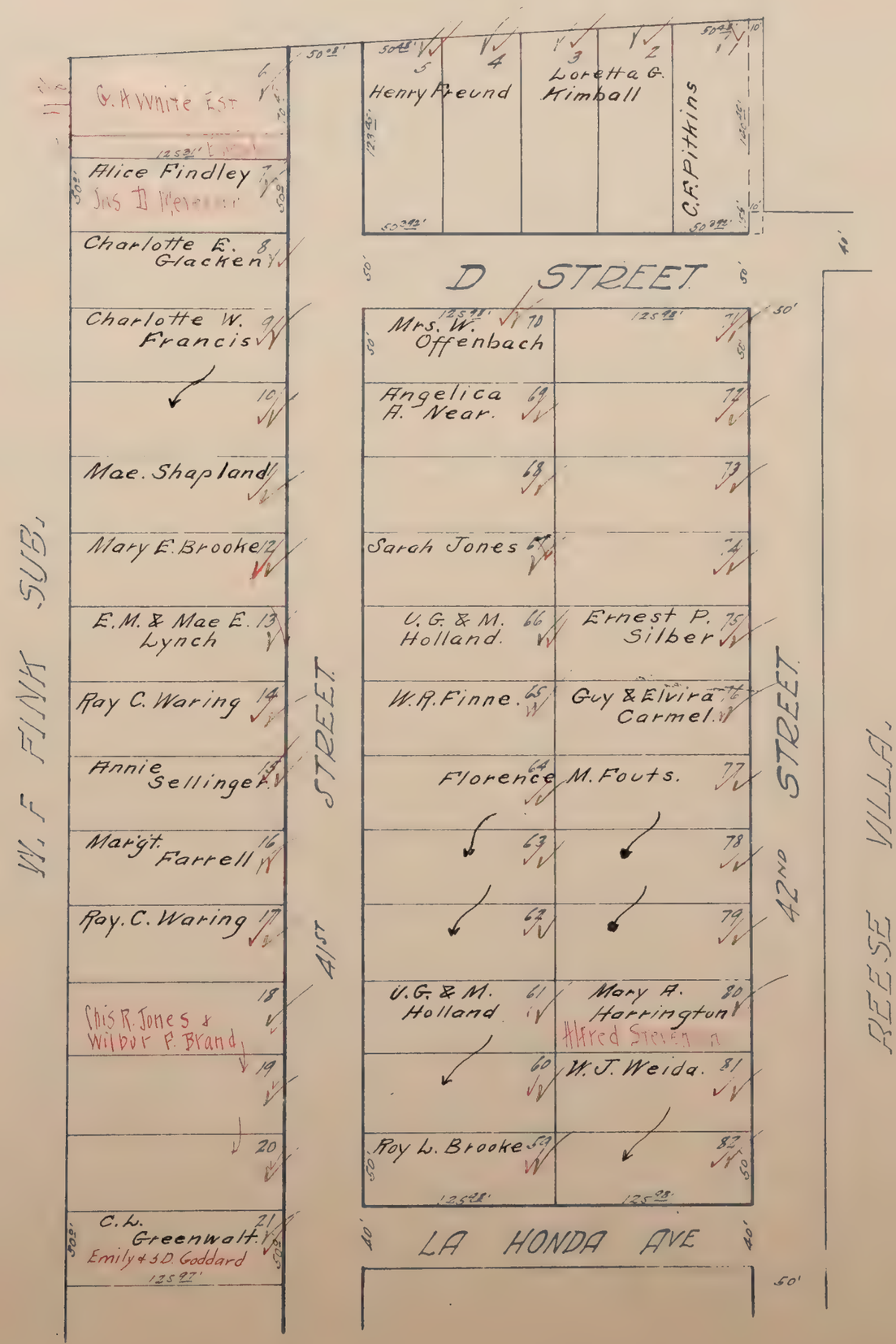

N. DISTRICT 6

BURLINGAME TERRACE

Mapped.

Blanks to G.A. White Est.

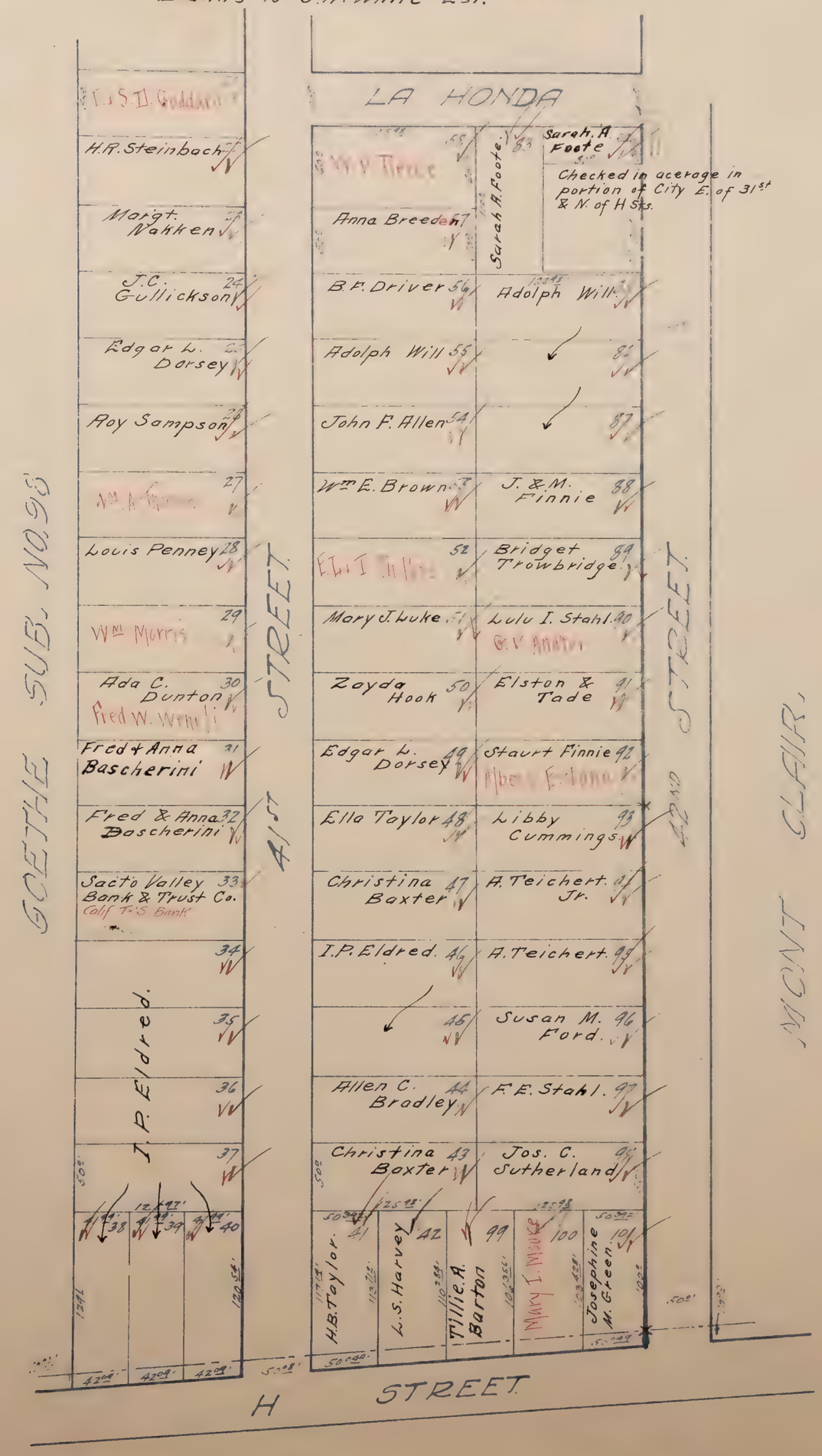

CAPITOL HEIGHTS

Scale: 1 Inch = 40 feet.

Mapped.
DISTRICT 5

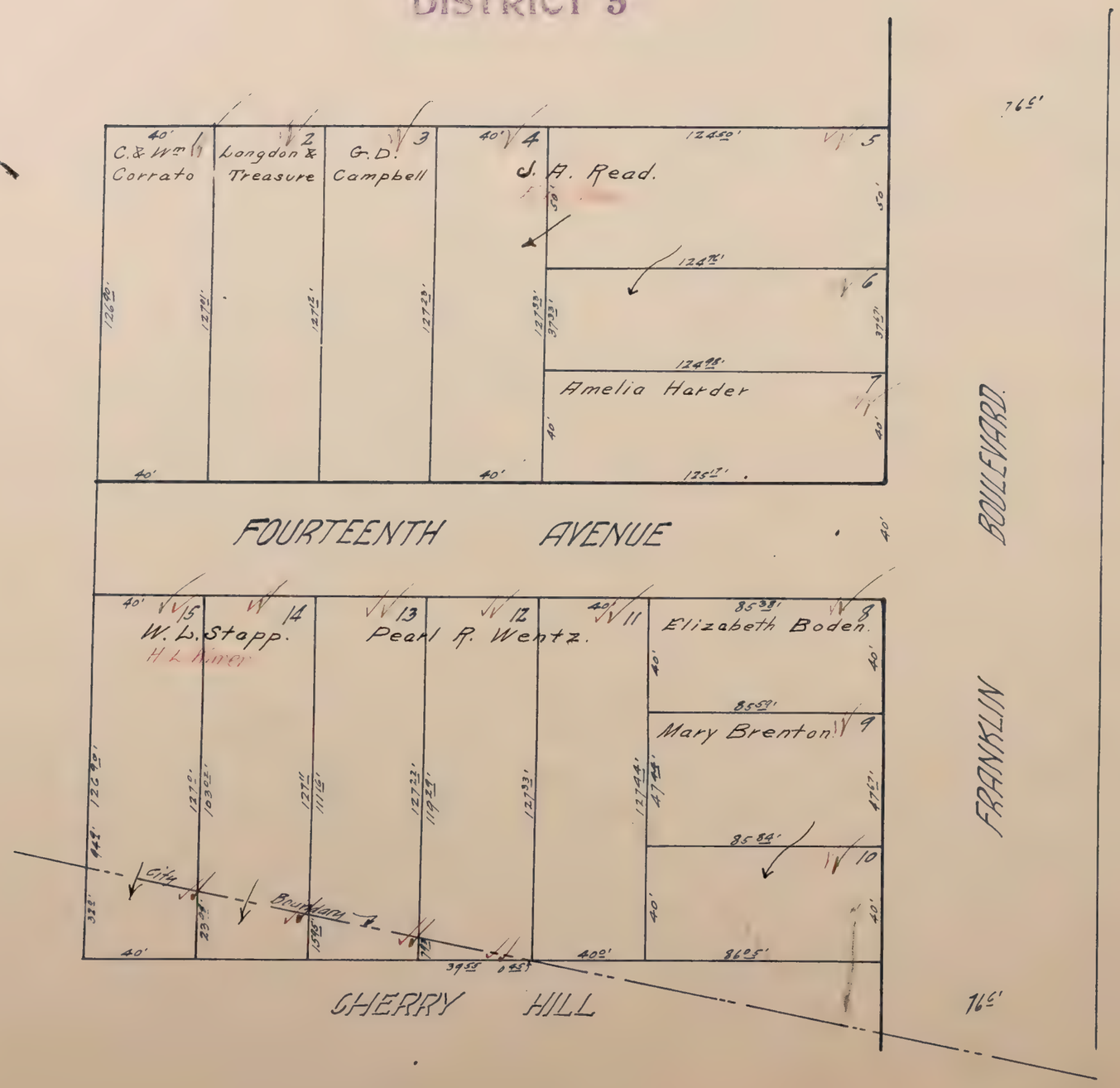

S. DISTRICT 6

CARSTEN'S ACRES.

Scale: 1 Inch = 80 feet.

Mapped.

Blanks to Willis L. Christie

Casa Loma

N. DISTRICT 6

CASA LOMA TERRACE

Scale: 1 Inch = 80 feet.

Mapped.

Blanks to D.W. Carmichael.

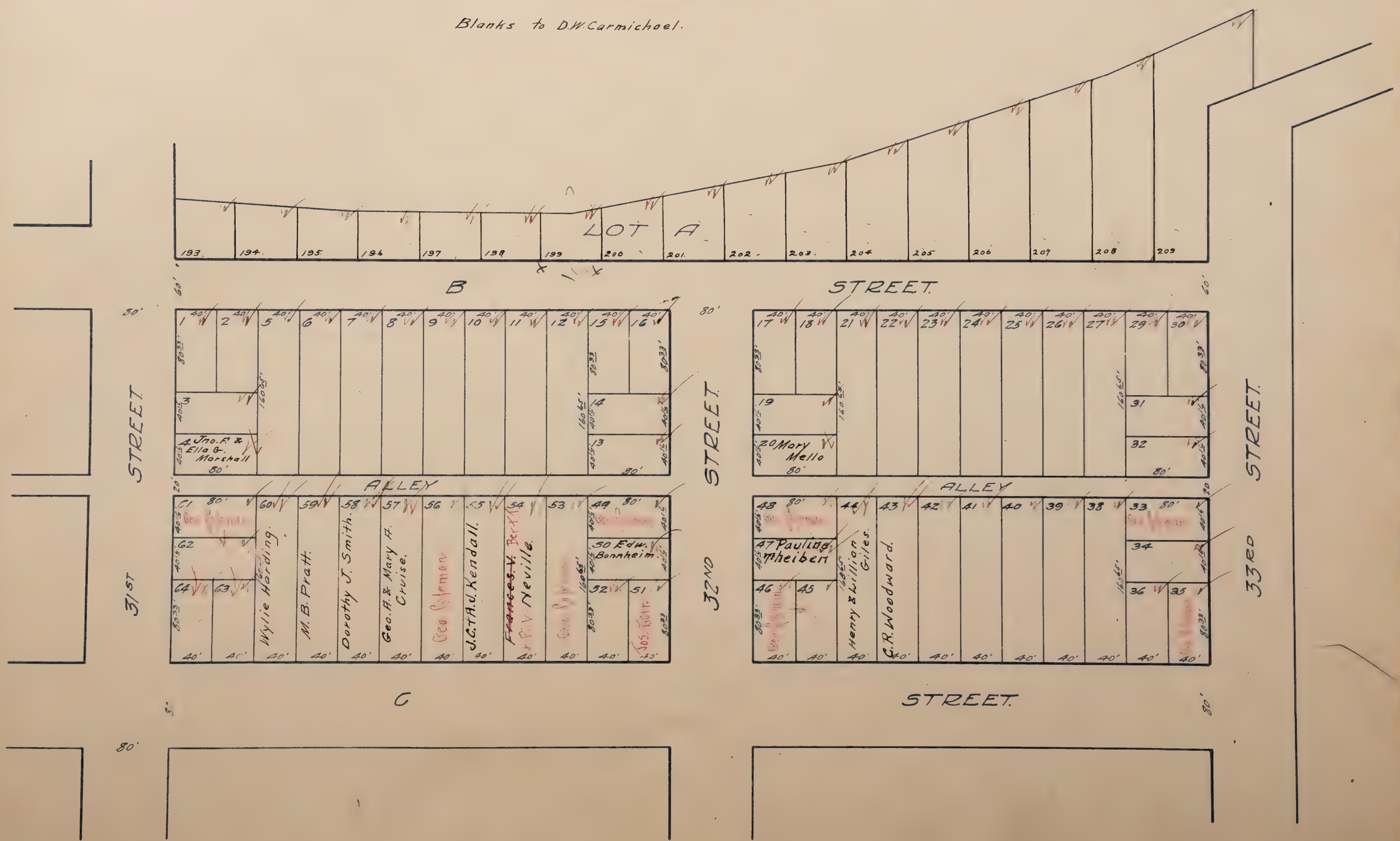

36 8

36

N. DISTRICT 6

CASA LOMA TERRACE

Scale: 1 Inch = 80 feet.

Blanks to D.W. Carmichael

Mapped.

N. DISTRICT 6

CENTRAL ADDITION TO EAST SACRAMENTO

Scale: 1 Inch = 80 feet.

Mapped.

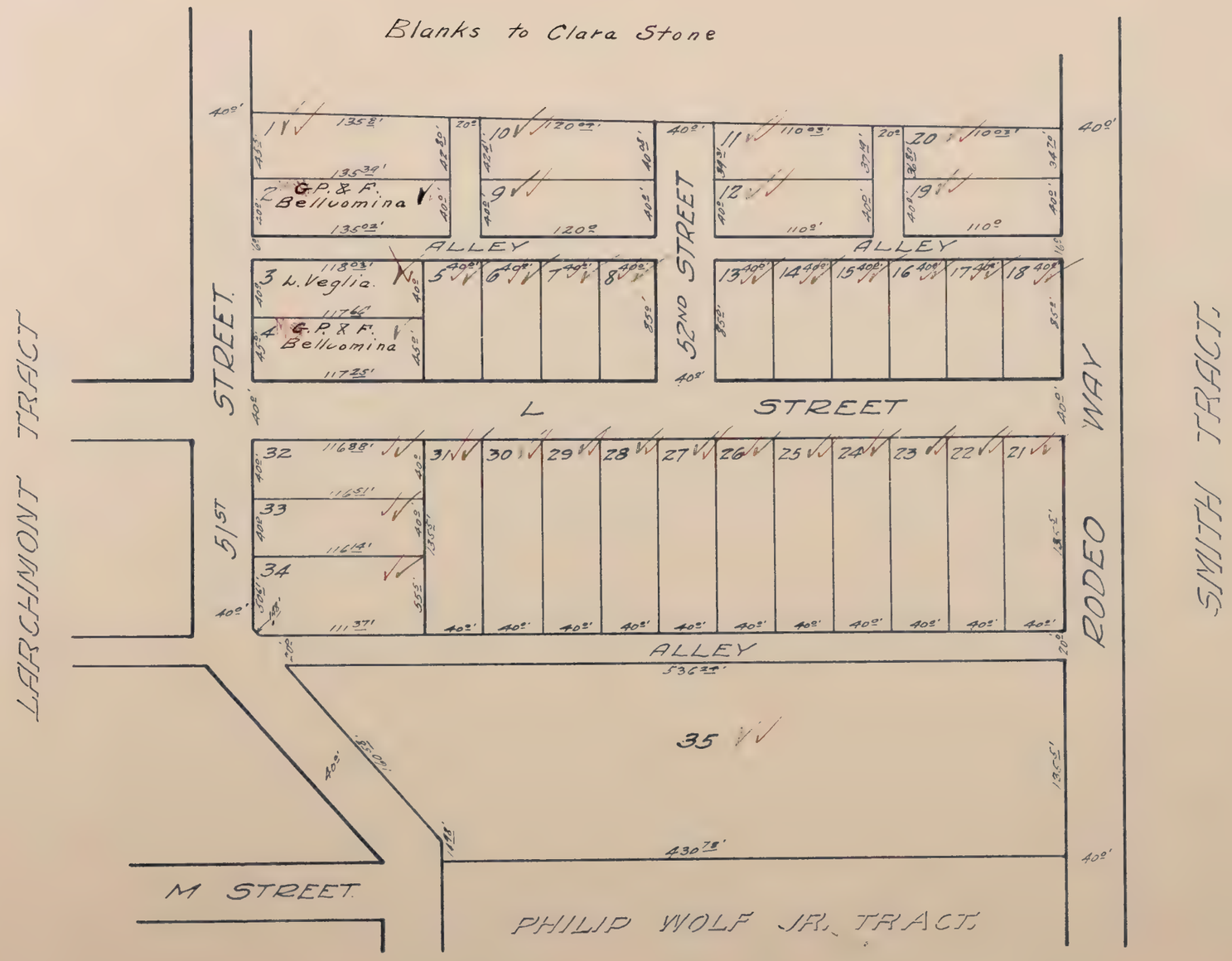

S. DISTRICT 6

PLAT OF

CITY ACRES.

SACRAMENTO, CALIFORNIA.

Mapped.

Blanks to W.E. Trainor

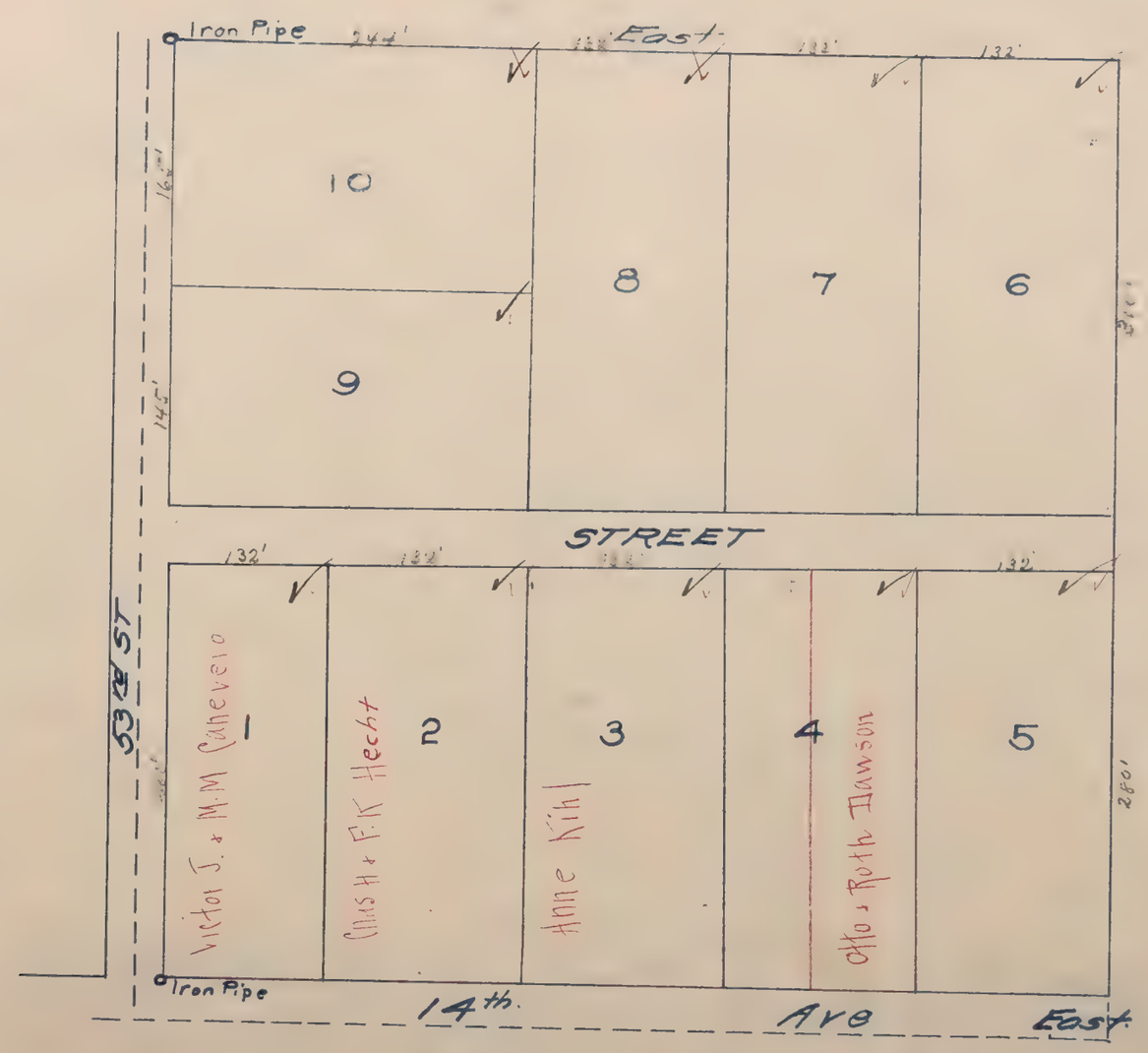

N. DISTRICT 6

CLAREMONT

Scale: 1 Inch = 80 feet

Mapped.

Blanks to Joseph A. Saunders.

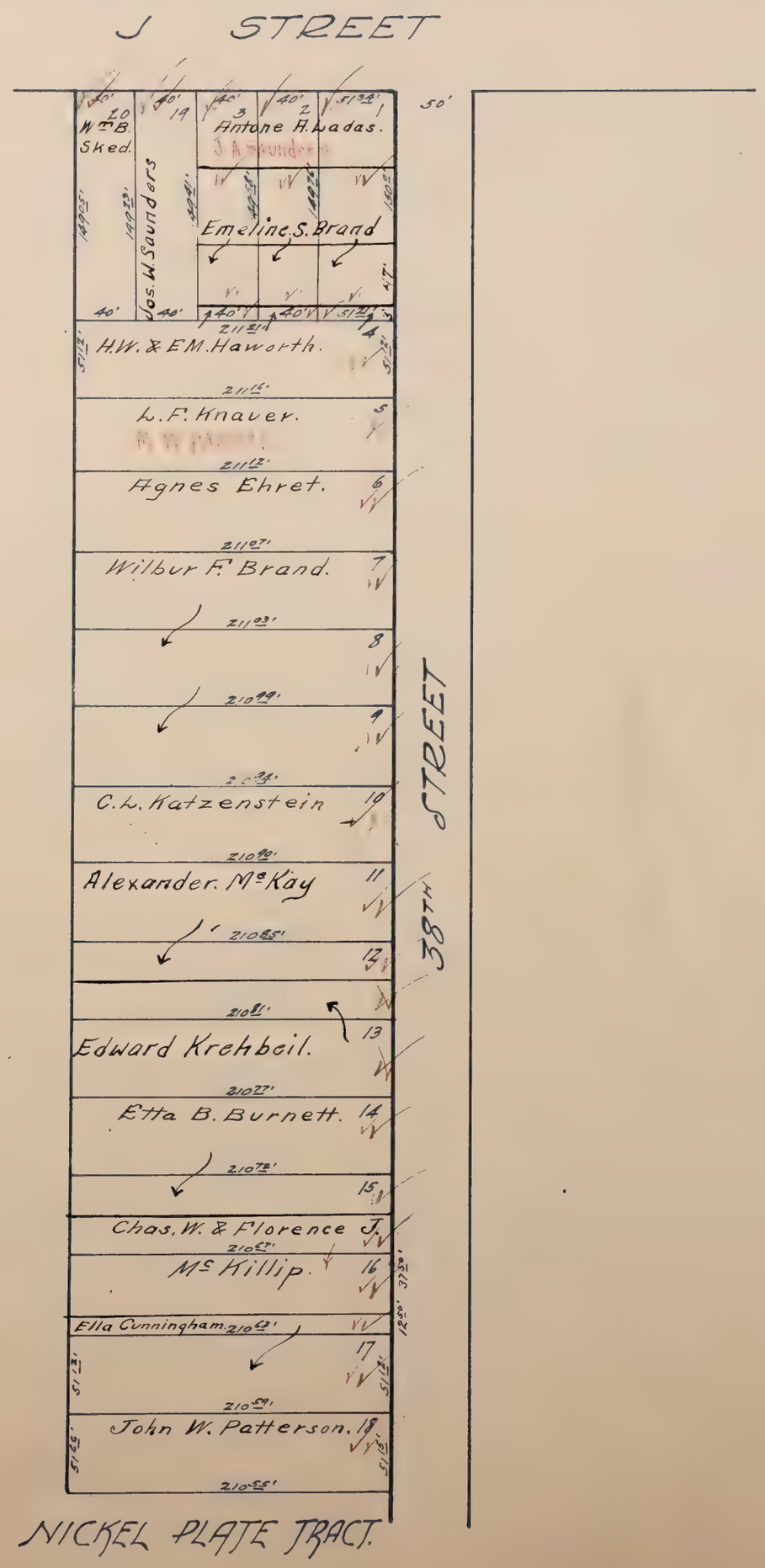

Claremont

N. CLARK TRACT

Scale: 1 Inch = 80 feet.

Mapped.

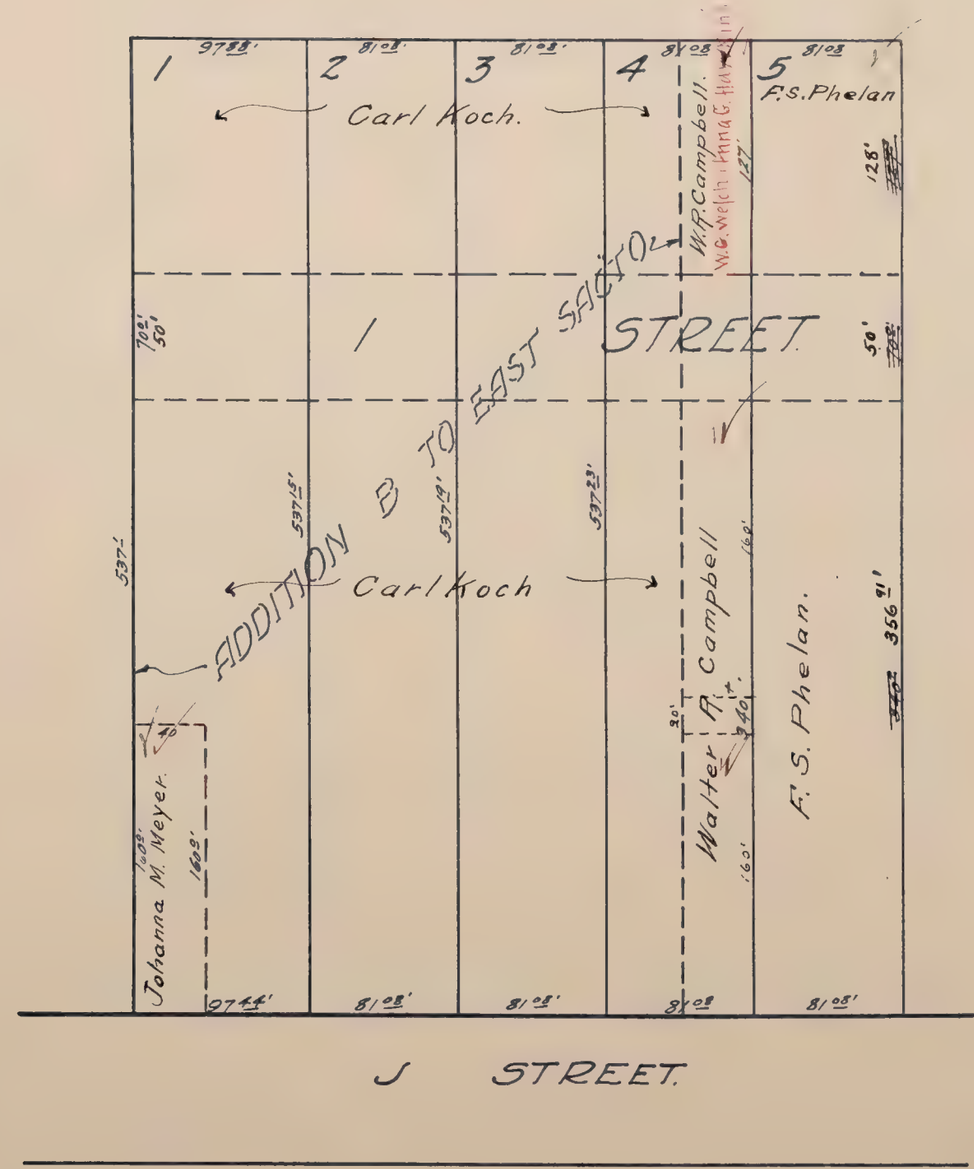

CLOVERKNOLL

Scale: 1 Inch = 40 feet.

Mapped.

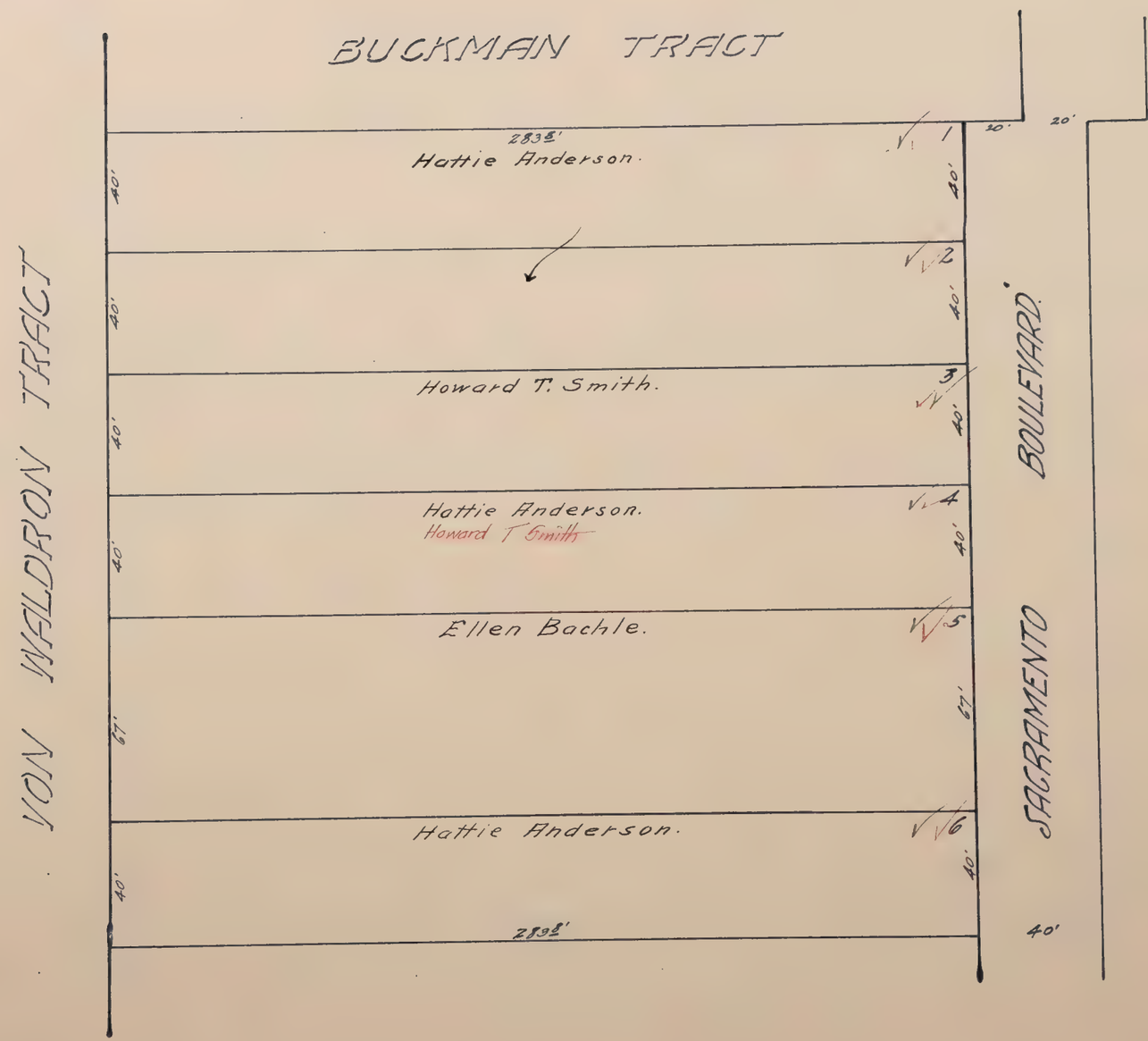

Cloverknoll

COLOMA HEIGHTS

Scale: 1 Inch = 80 feet.

Mapped.

NOTE: Comprises Lots 13, 14, 18 & 19 of the Louisiana Tract

COLUMBIA TERRACE.

Scale: 1 Inch = 80 feet.

Mapped.

DISTRICT 5

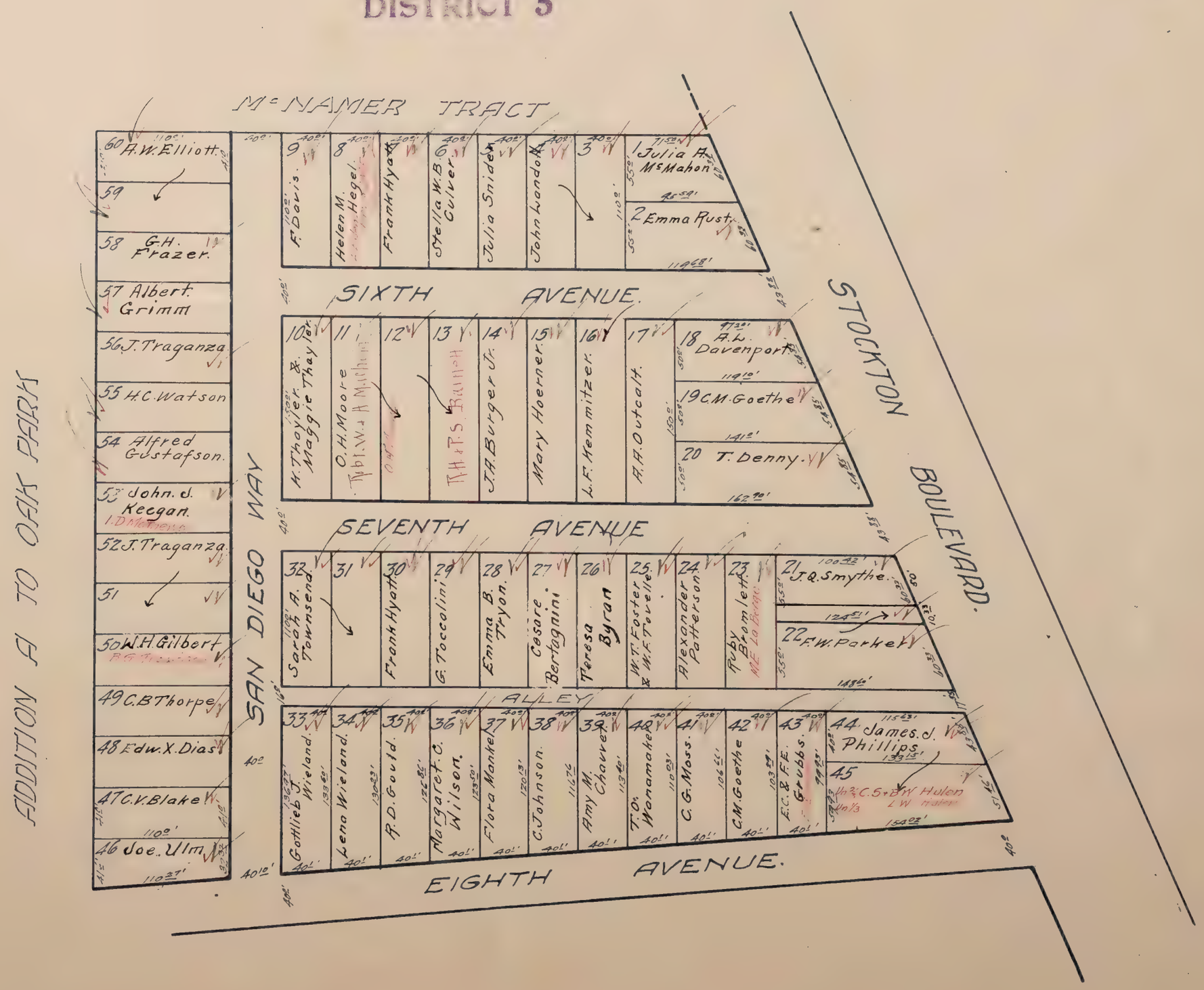

S. DISTRICT 6

CONLEY TRACT

Scale: 1 Inch = 80 ft.

NOTE: Comprises all of Lots 7 & 8 of the Altamont Tract.

Mapped.

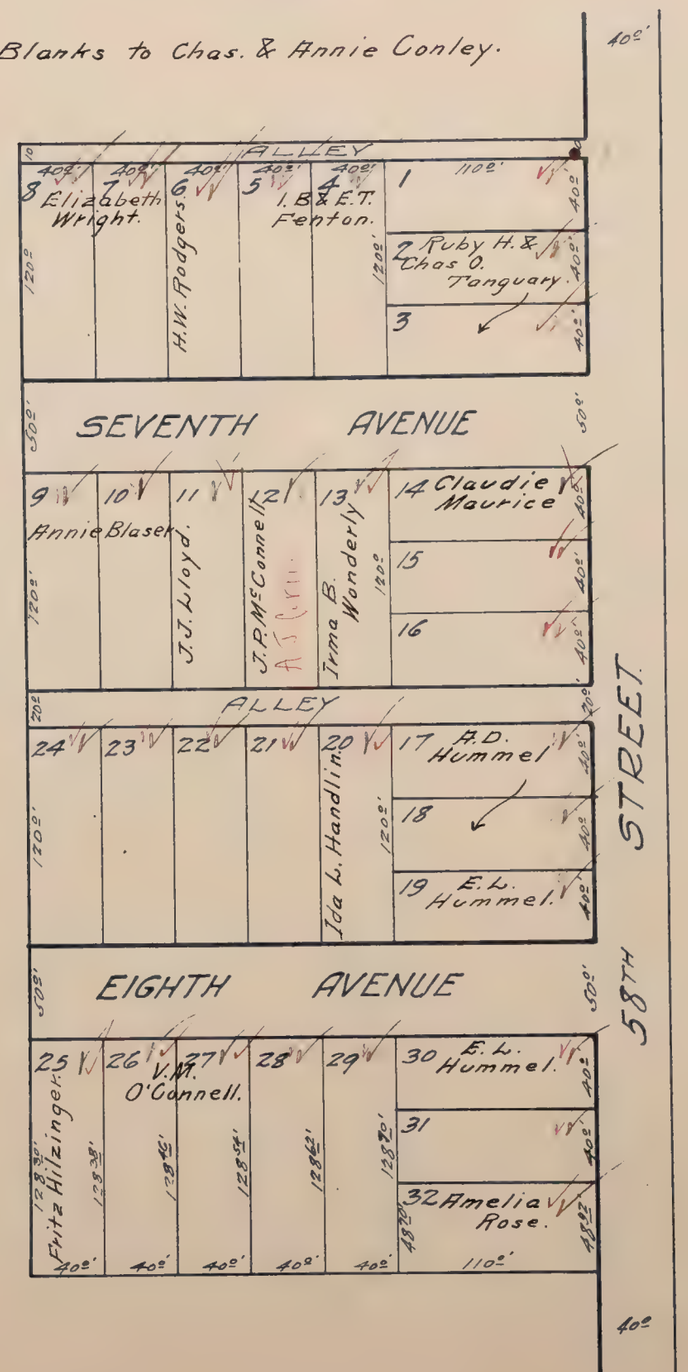

Conley

DISTRICT 4

COPE SUBDIVISION No 4.

Scale : 1 Inch = 80 Feet.

Mapped.

Blanks to Jno. Mento.

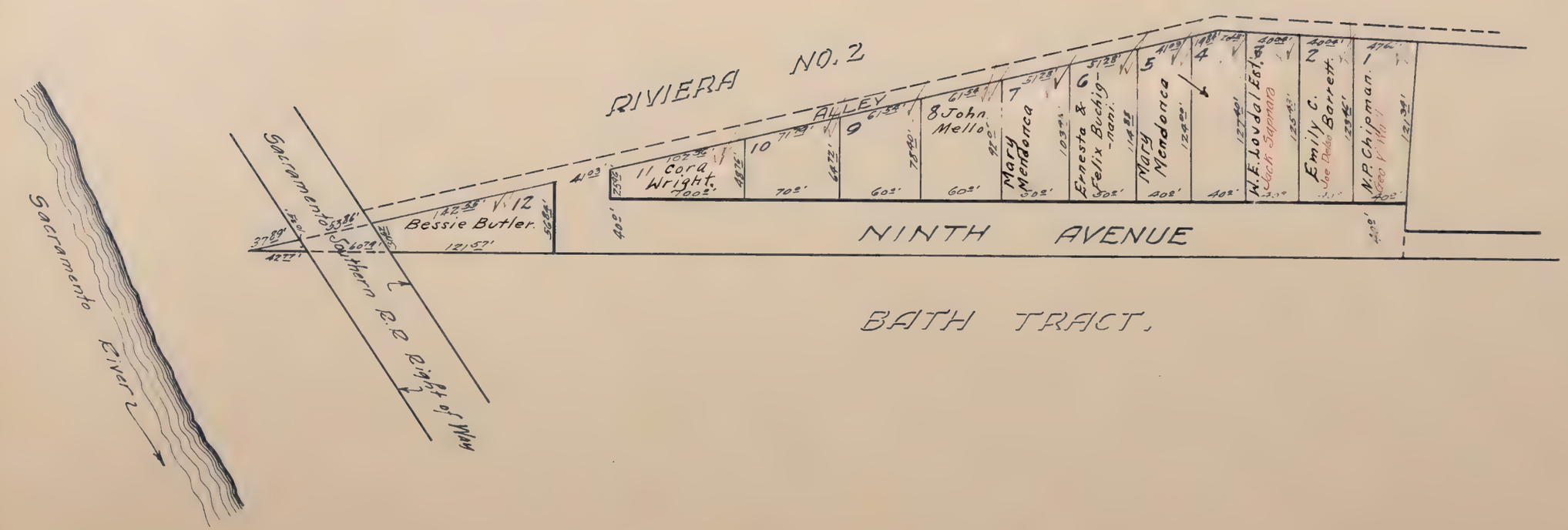

N. DISTRICT 6

GRANDALL TRACT.

Scale: 1 Inch = 40 feet.

Mapped.

N. DISTRICT 6

CRESCENT PARK

Scale: 1 Inch = 80 feet.

Mapped.

Blanks to W. O. Bowers Est.



Crescent

DISTRICT 6

CRESCENT PARK EXTENSION

Scale: 1 Inch = 80 feet.

Mapped.

Blanks to C. Koch & G.H. Burnett & F.E. Polhemus.

DISTRICT 5

CRESS TRACT.

Scale: 1 Inch = 40 feet.

Blanks to Ellen R. Cress.

Mapped.

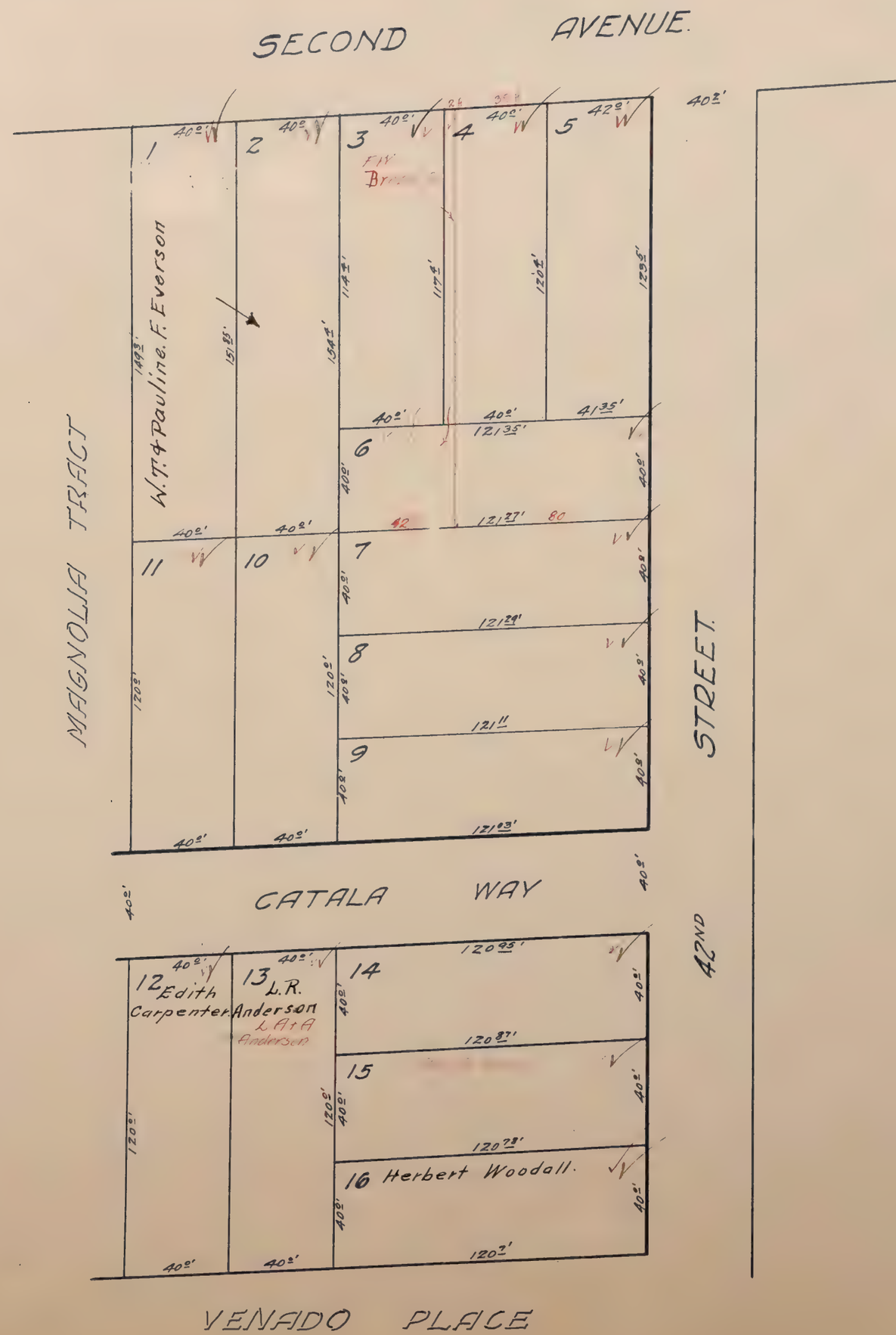

Cress

DISTRICT 5

CURTIS & BOWLEY'S ADDN

Scale 1 Inch = 80 feet.

Mapped.

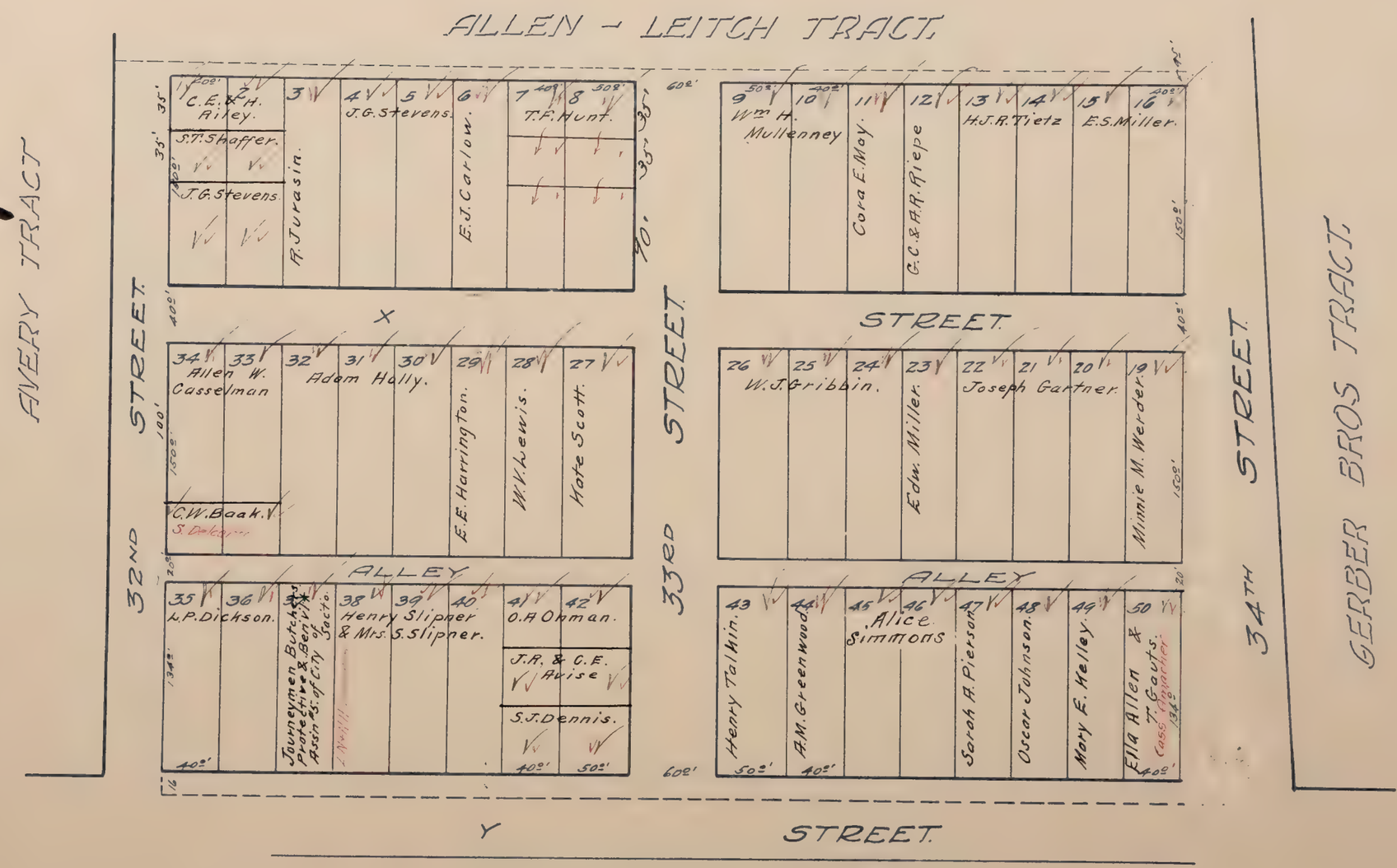

CURTIS OAKS.

Scale: 1 Inch = 80 feet.

Mapped.

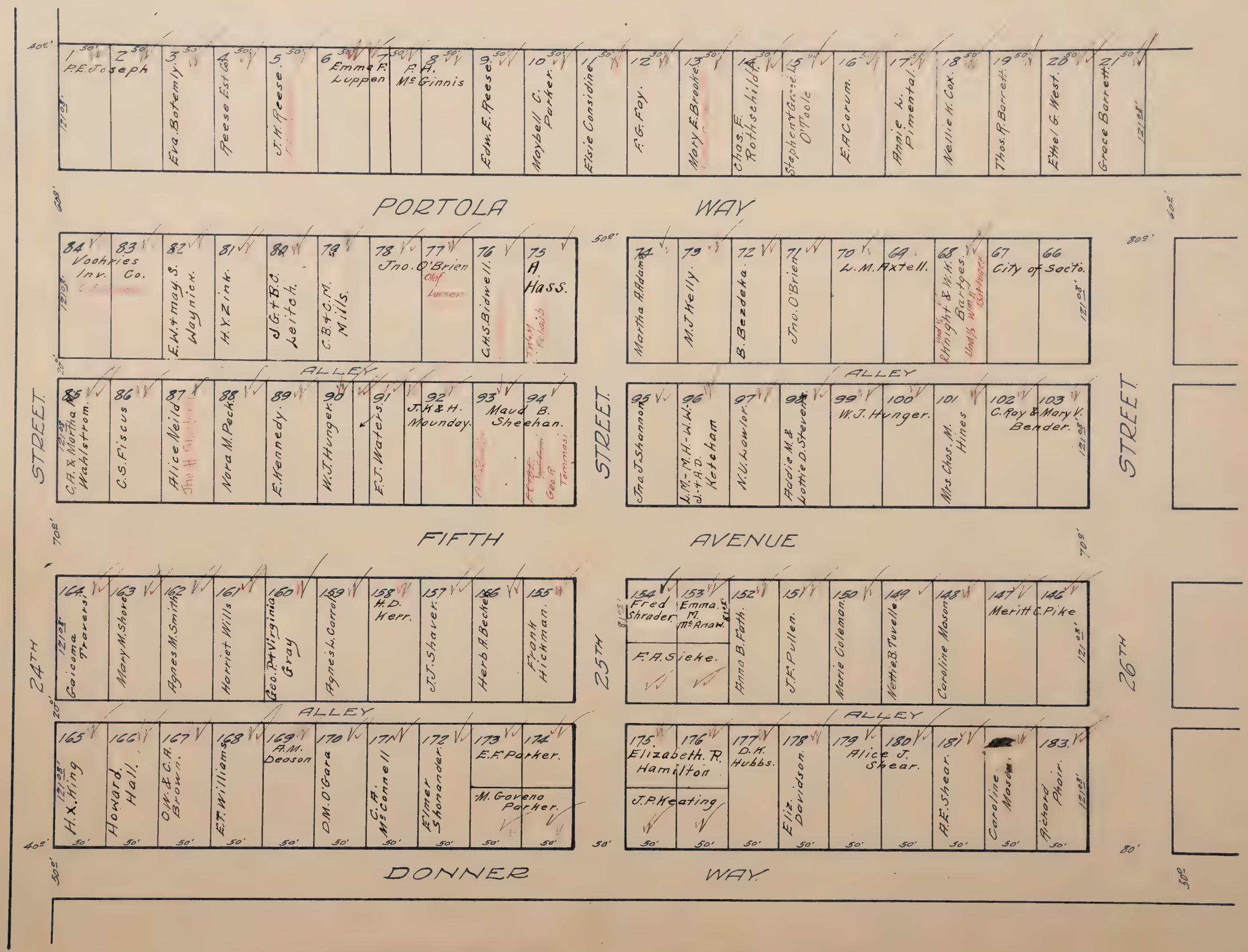

Curtis Oaks

CURTIS OAKS

Scale: 1 Inch = 80 feet.

Mapped.

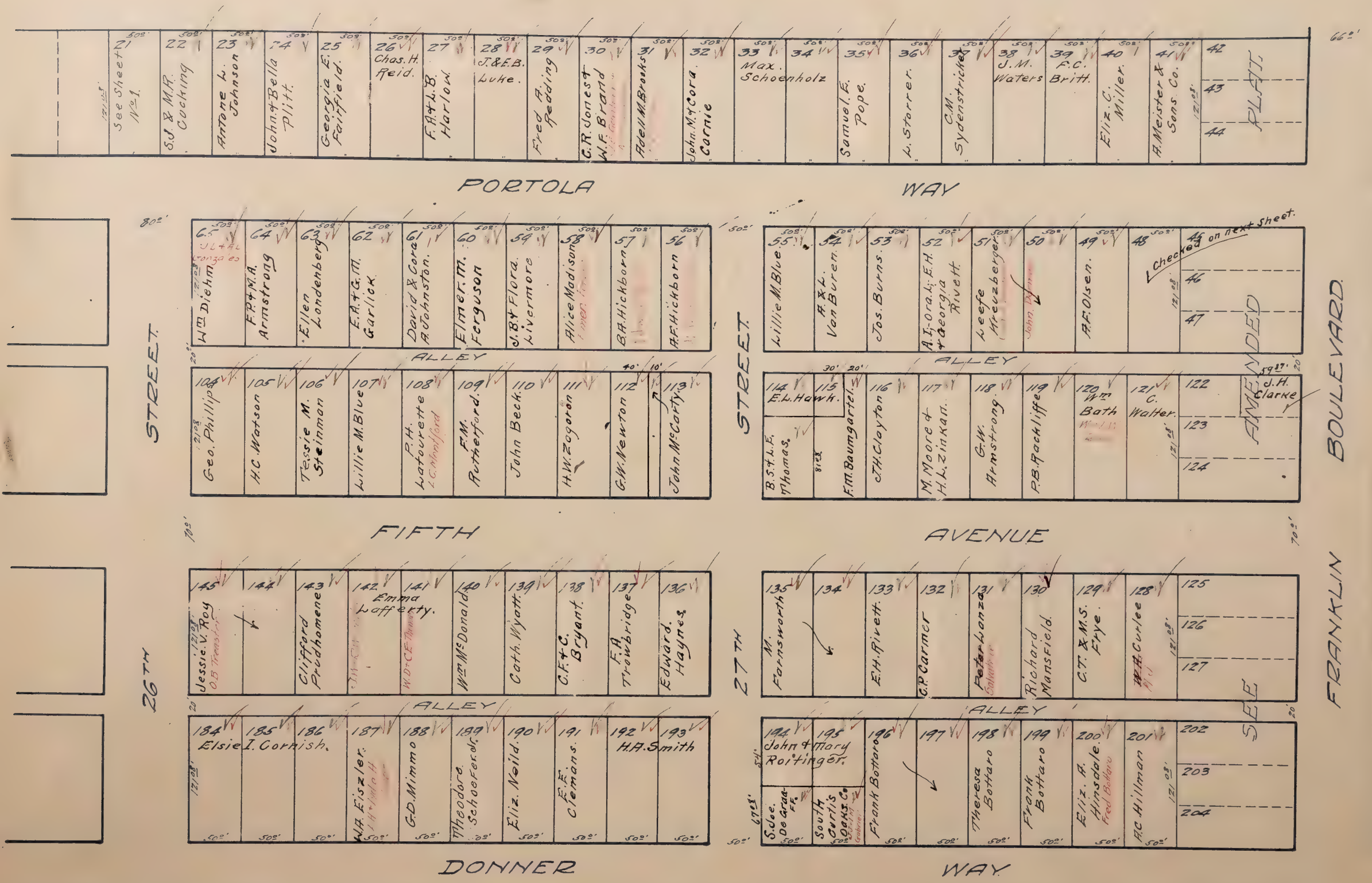

DISTRICT 5

AMENDED PLAT OF

LOTS 42, 43, 44, 45, 46, 47, 122, 123, 124, 125, 126, 127, 202, 203, 204, OF

CURTIS OAKS

Scale 1 Inch = 80 feet

Mapped.

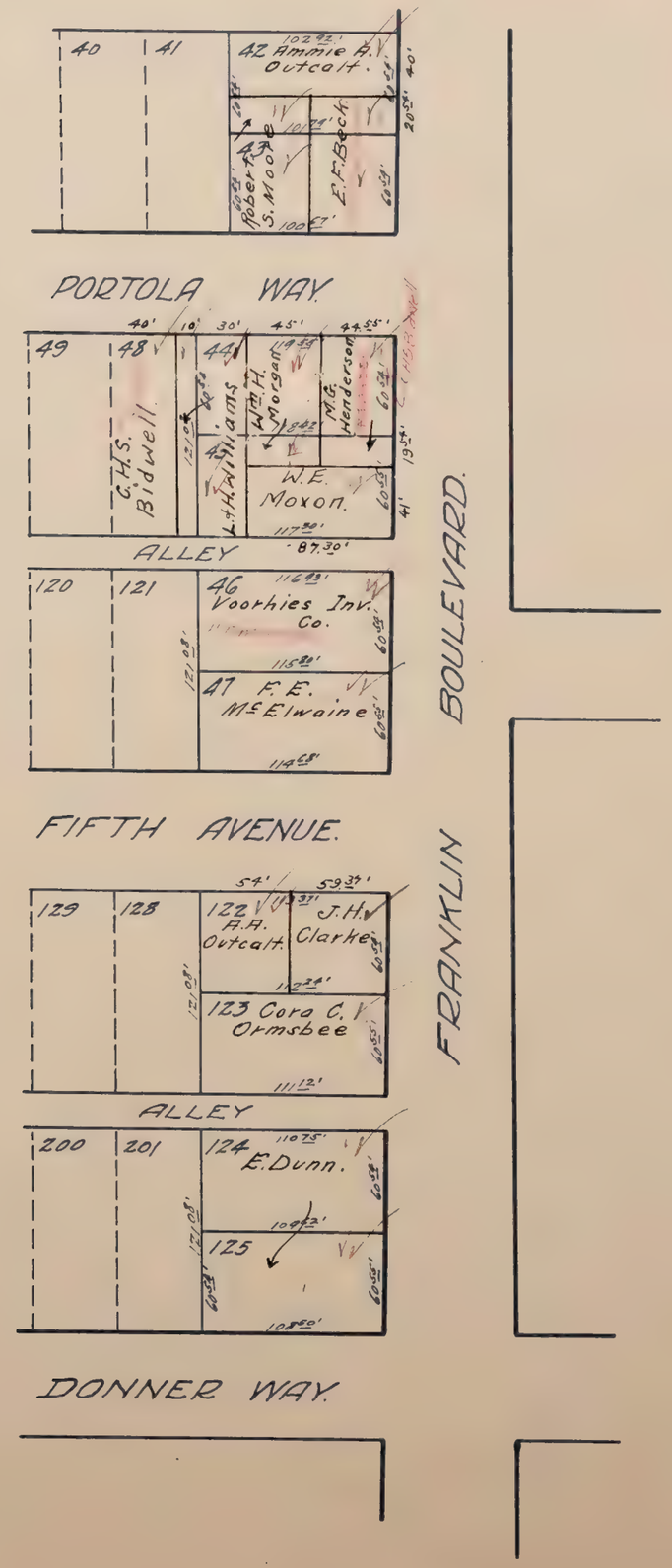

N. DISTRICT 6

CUTTER BROS TRACT No1

Scale: 1 inch = 40 feet.

Note: Comprises Lots 7 & 8 of Mary Tullar Tract.

Mapped.

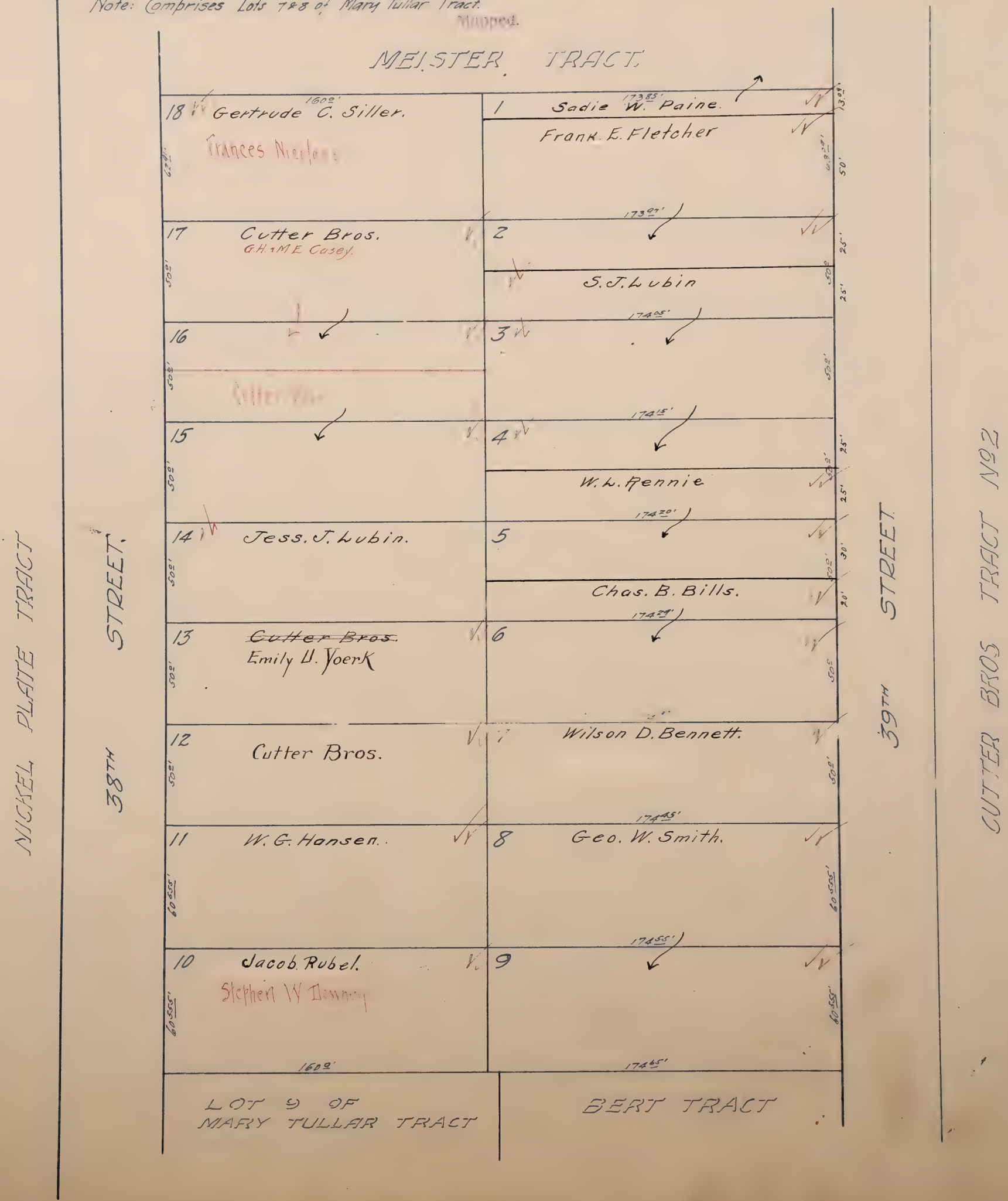

CUTTER BROS. TRACT No 2.

Scale: 1 Inch = 80 feet

Mapped.

Blanks to Cutter Bros.

N. DISTRICT 6

CUTTER TERRACE

Scale: 1 Inch = 40 feet.

Mapped.

Blanks to F.W. Keisel.

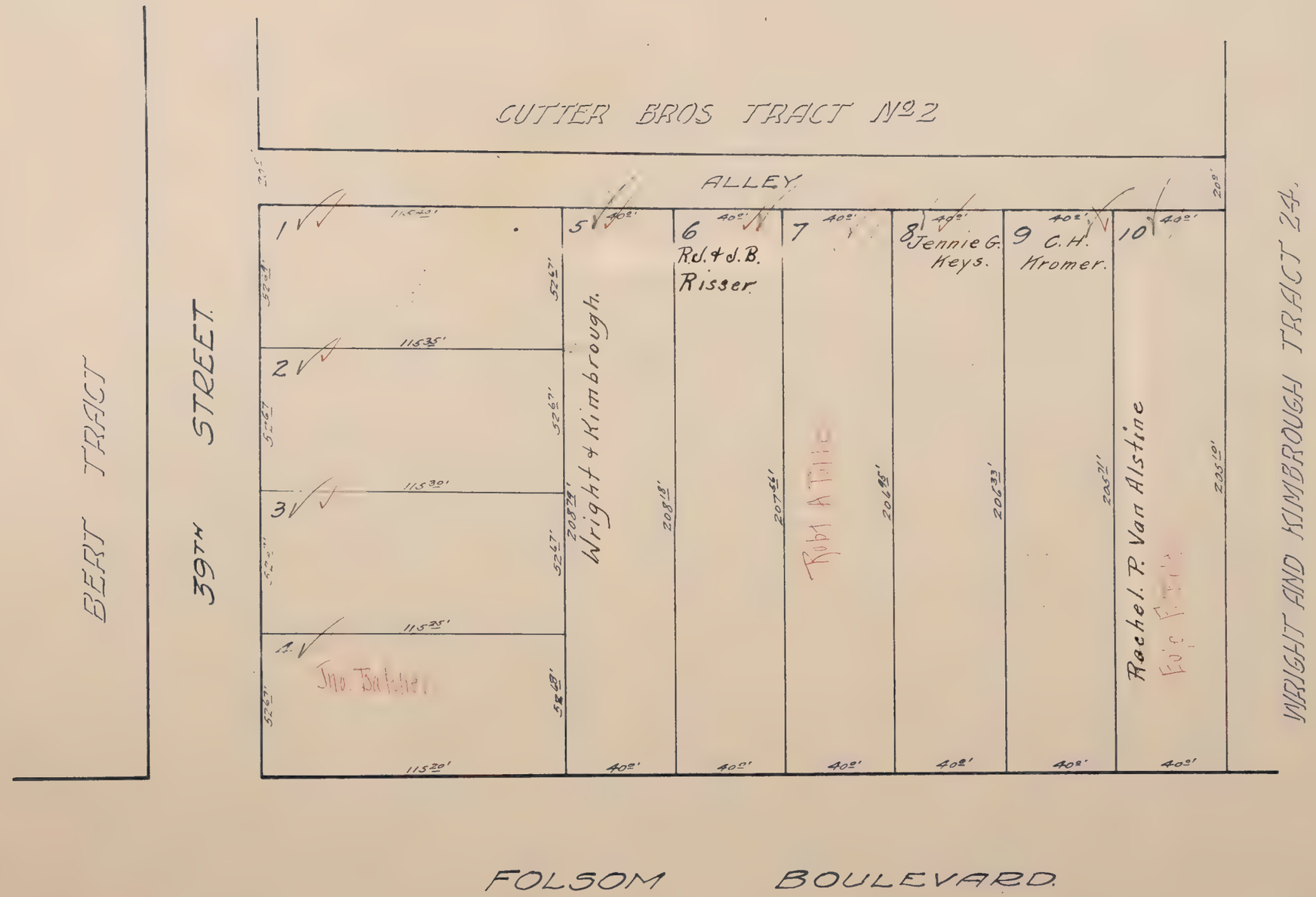

DISTRICT 5

M. J. DILLMAN SUB. No 1.

Scale: 1 Inch = 160 feet.

Mapped.

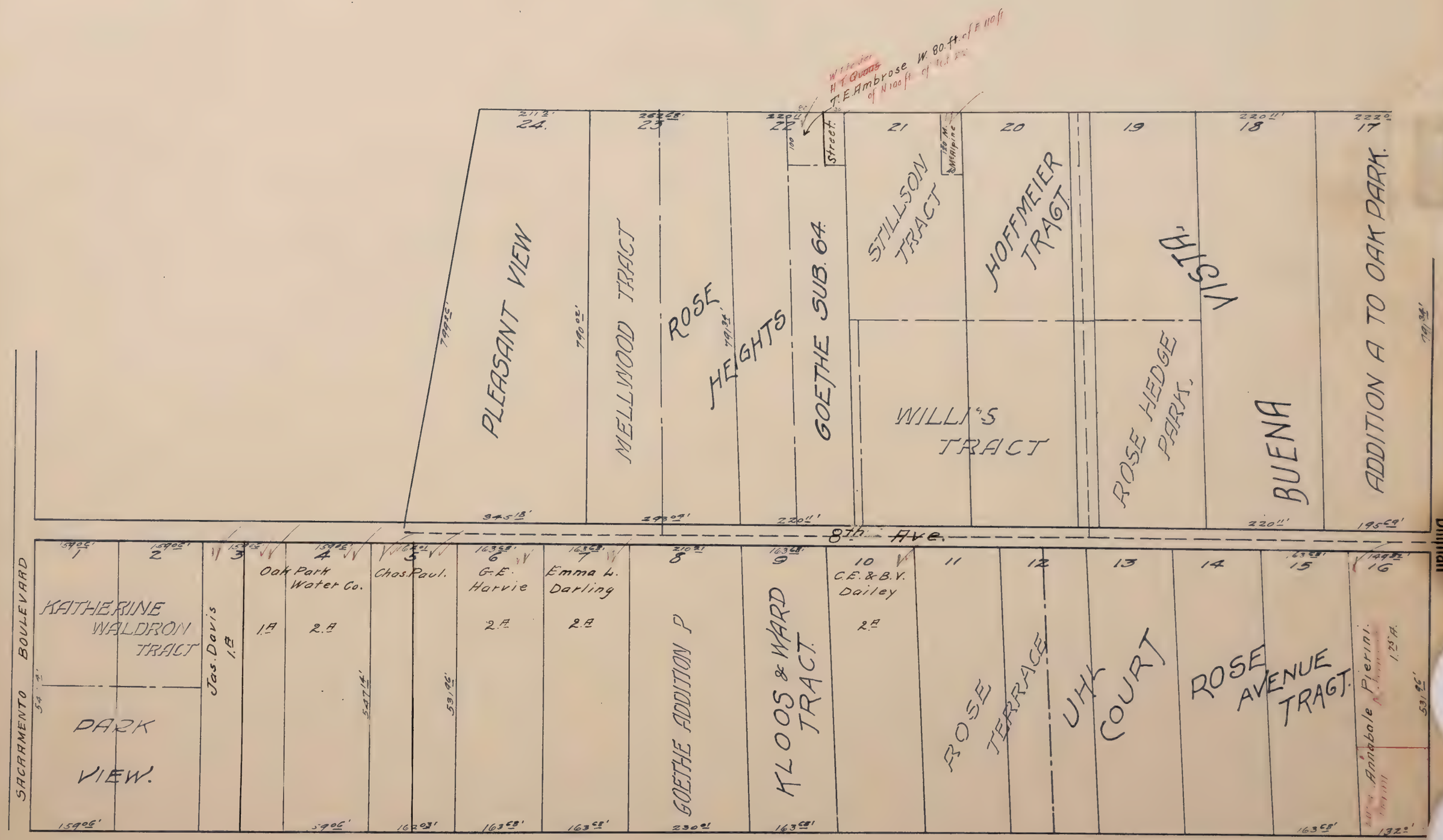

M. J. DILLMAN SUB. No 2.

Scale: 1 Inch = 160 feet.

Mapped.

DISTRICT 5

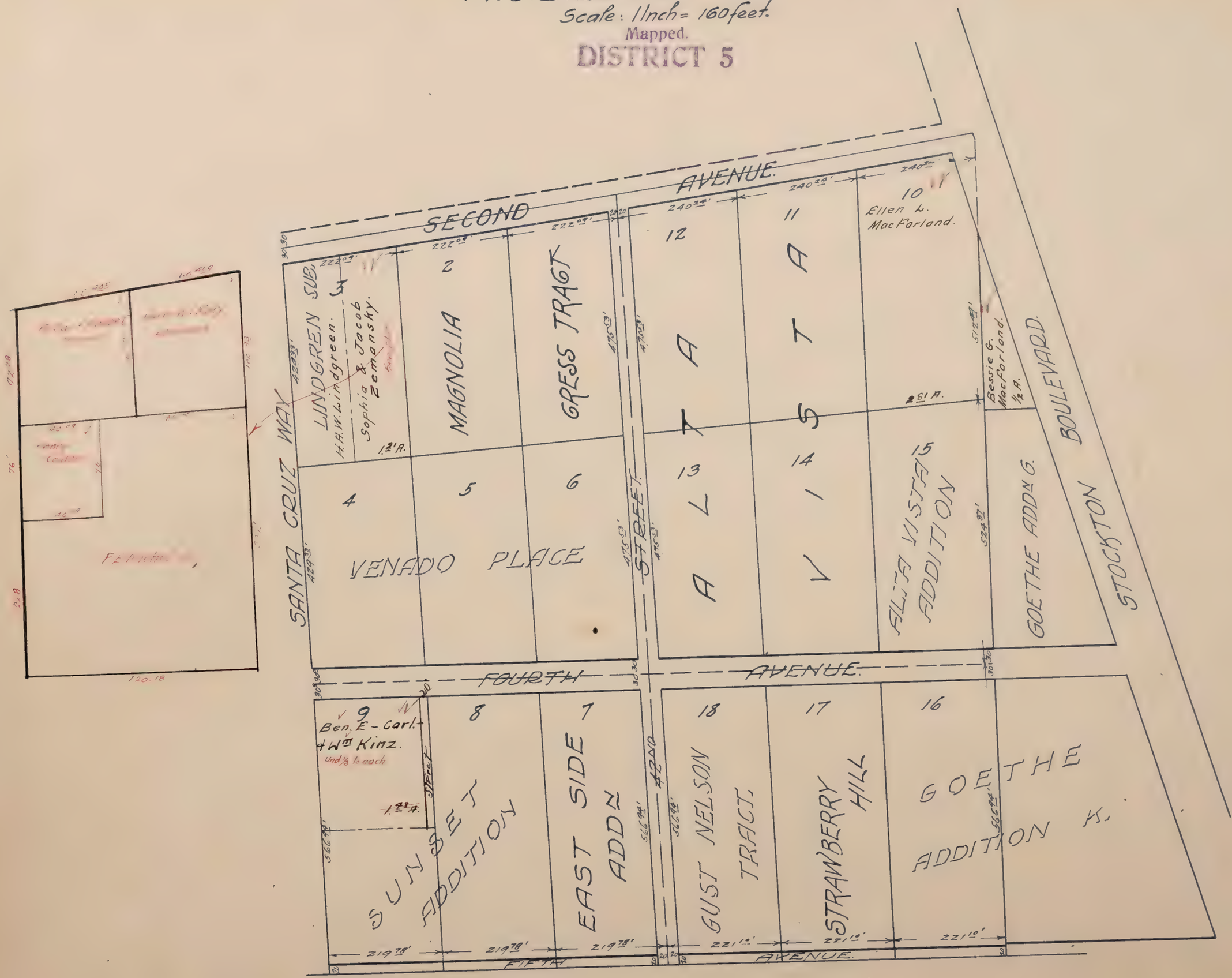

DISTRICT 5

EAST AVENUE TRACT.

Scale: 1 Inch = 40 feet.

Mapped.

NOTE: Comprises Lots 2678 & 2679 of Oak Terrace.

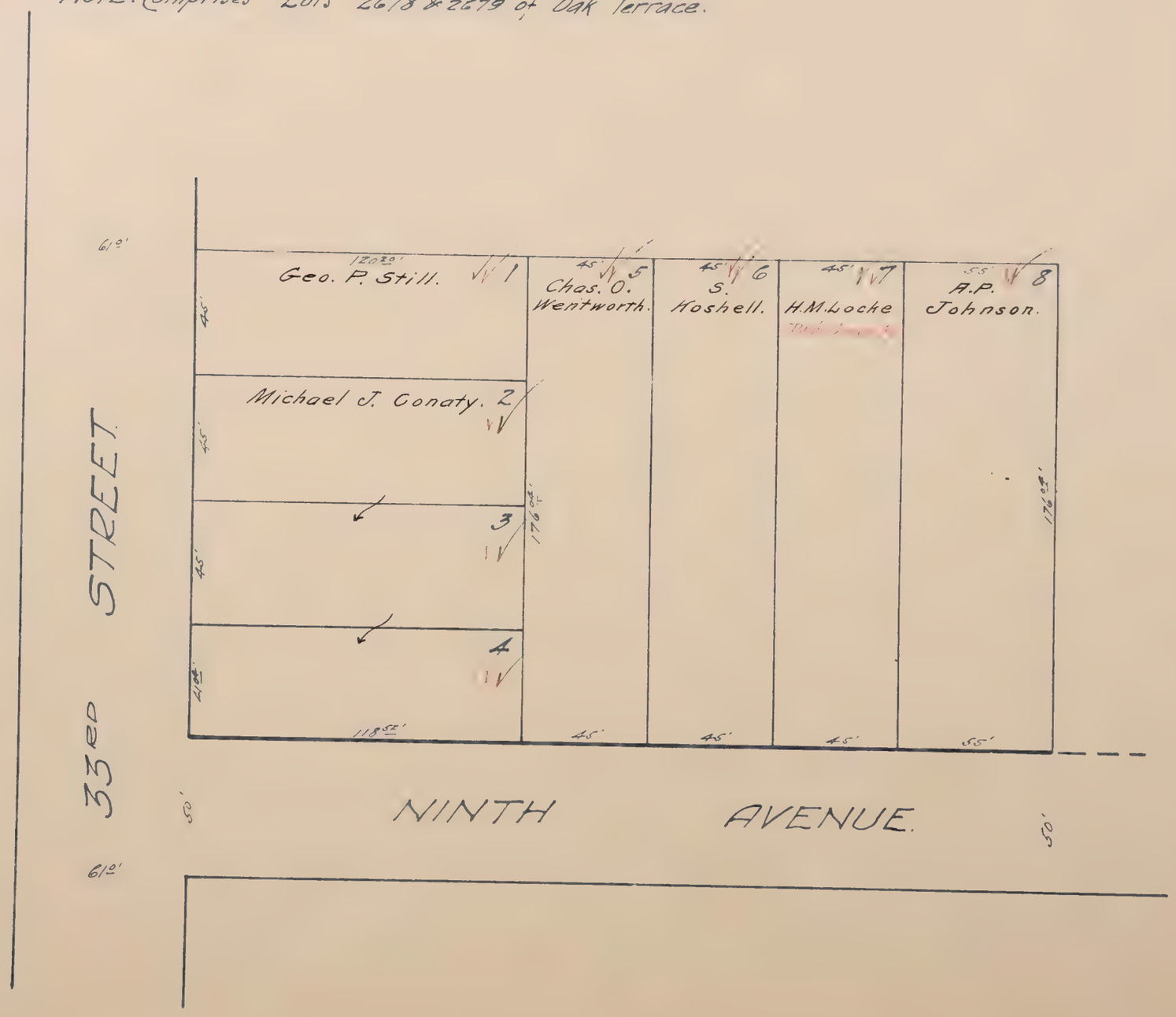

E
East Ave.

EAST COLONIAL HEIGHTS

located in ~

S.W. COR. of E½ of N.W. ¼ of SEC. 21, T.8.N.R.5E.

SACRAMENTO COUNTY.

Scale: 1" = 80'

All blanks assessed to Mrs I. C. Peterson. 4 Fruit Ridge

EASTEND ADDITION

Scale: 1 inch = 40 feet.

Mapped.

DISTRICT 5

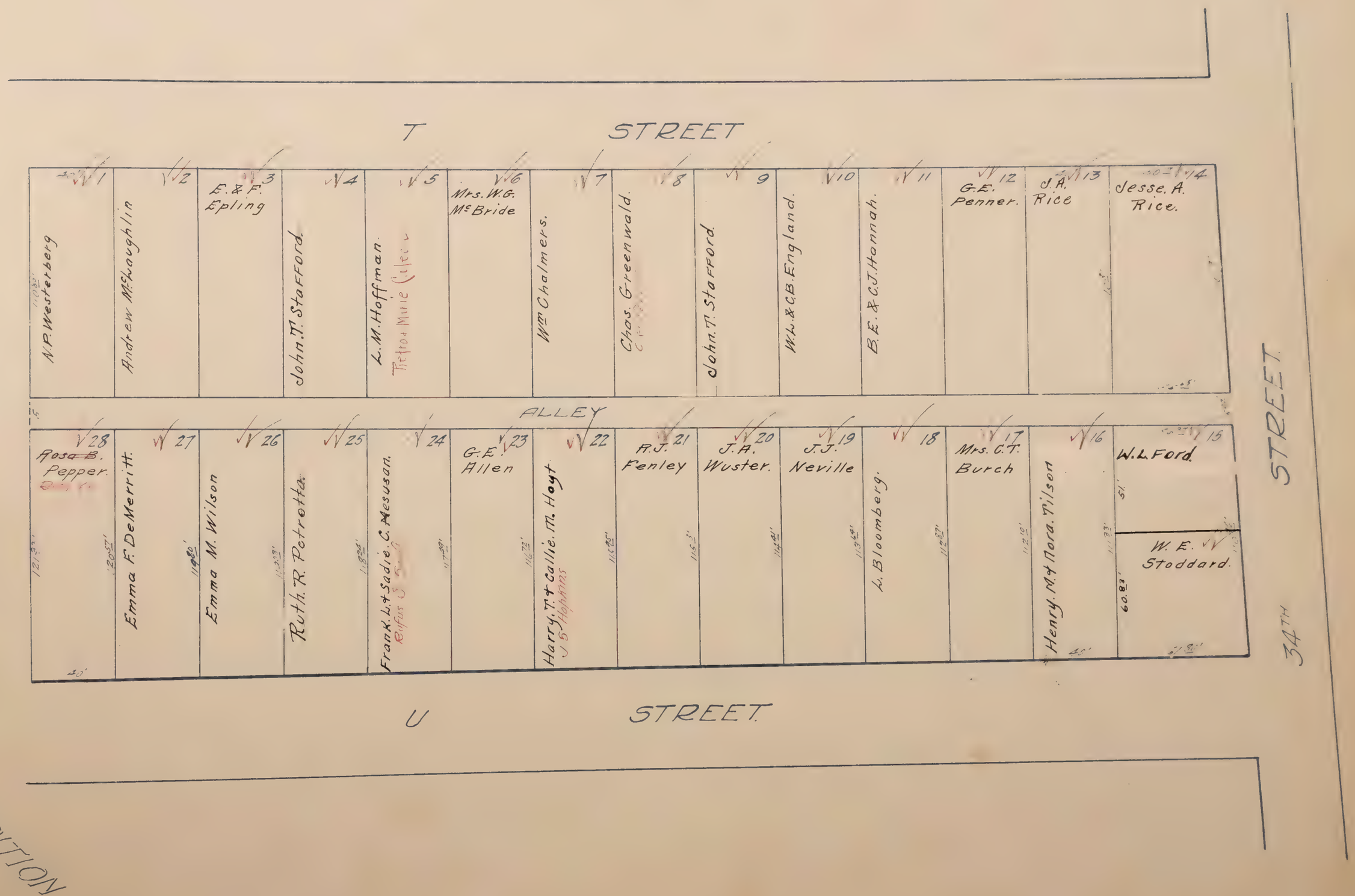

N. DISTRICT 6

EAST RIDGEWAY

Scale: 1 Inch = 80 feet

Mapped.

NOTE: Comprises the North 2.845 Ac. of Lot C of McIntyre Tract.

Blanks to G.A. White Est.



N. DISTRICT 6

EAST SACRAMENTO

Scale: 1 Inch = 80 feet.

Mapped.

N. DISTRICT 6

EAST SACRAMENTO

Scale: 1 Inch = 80 feet.

Mapped.

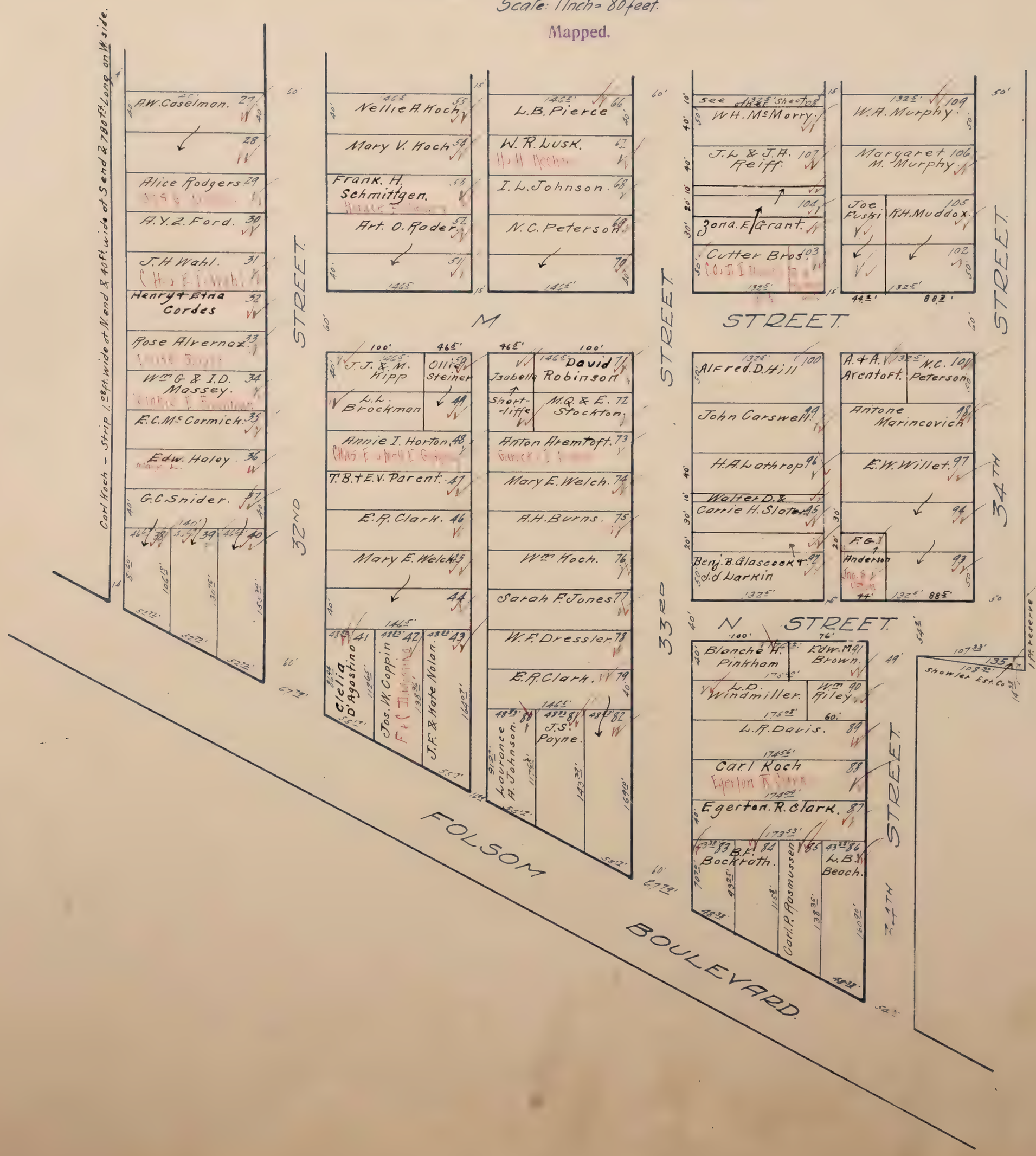

ADDITION "A" TO EAST SACRAMENTO

Scale 1 Inch = 80 Feet.

Mapped.

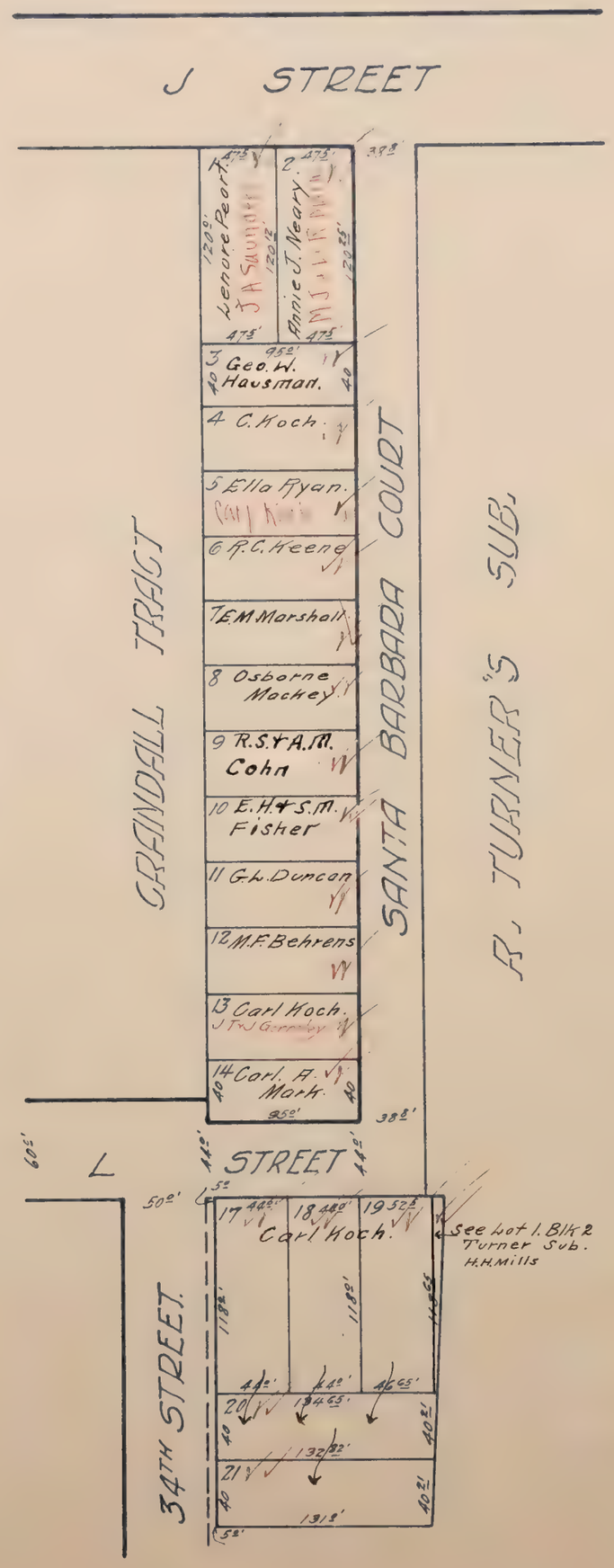

N. DISTRICT 6

ADDITION "B" TO EAST SACRAMENTO

Scale: 1 Inch = 40 feet

Mapped.

N. DISTRICT 6

ADDITION "C" TO EAST SAC.

located in ~

SACRAMENTO CITY.

Scale: 1" = 50'

All blanks assessed to C. Hecht, G.H. Burnett + F.B. Pothemus

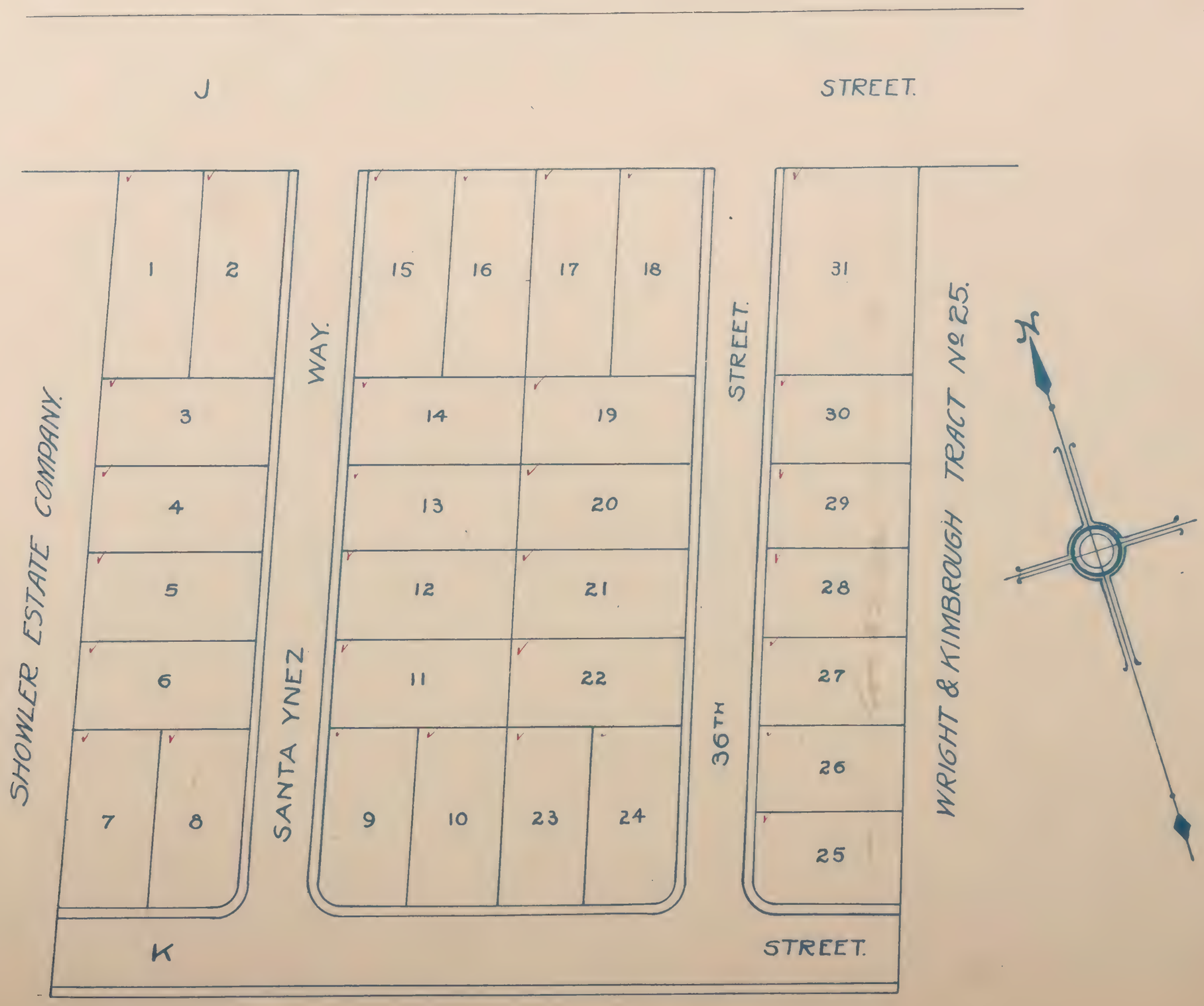

SACRAMENTO CITY SCHOOL DISTRICT.

East Side

DISTRICT 5

EAST SIDE ADDITION TO OAK PARK.

Scale: 1 Inch = 40 feet.

Mapped.

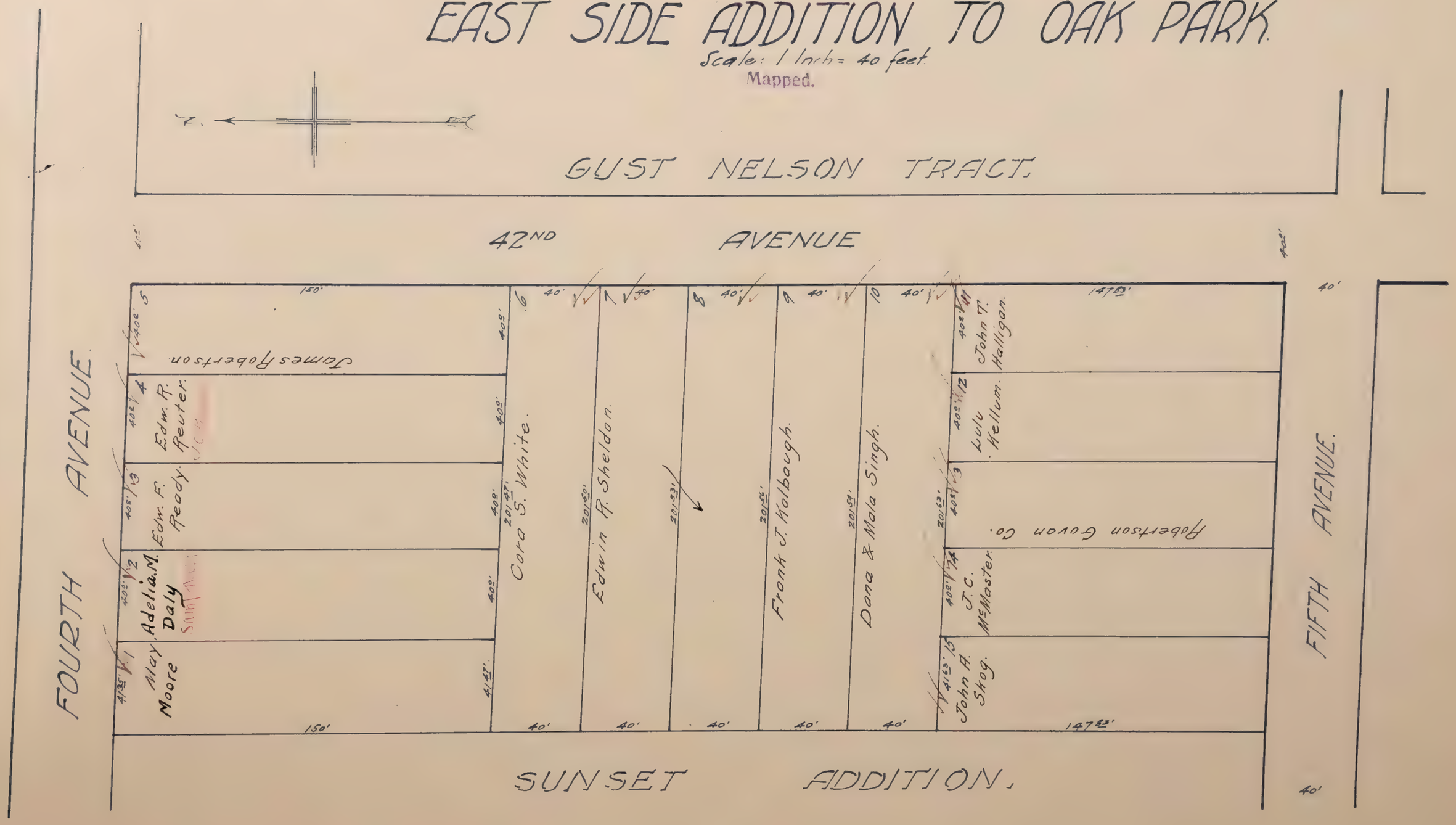

N. DISTRICT 6

EDGEMONT.

Scale: 1 Inch = 80 feet.

Blanks to Valley Realty Co.

Mapped.

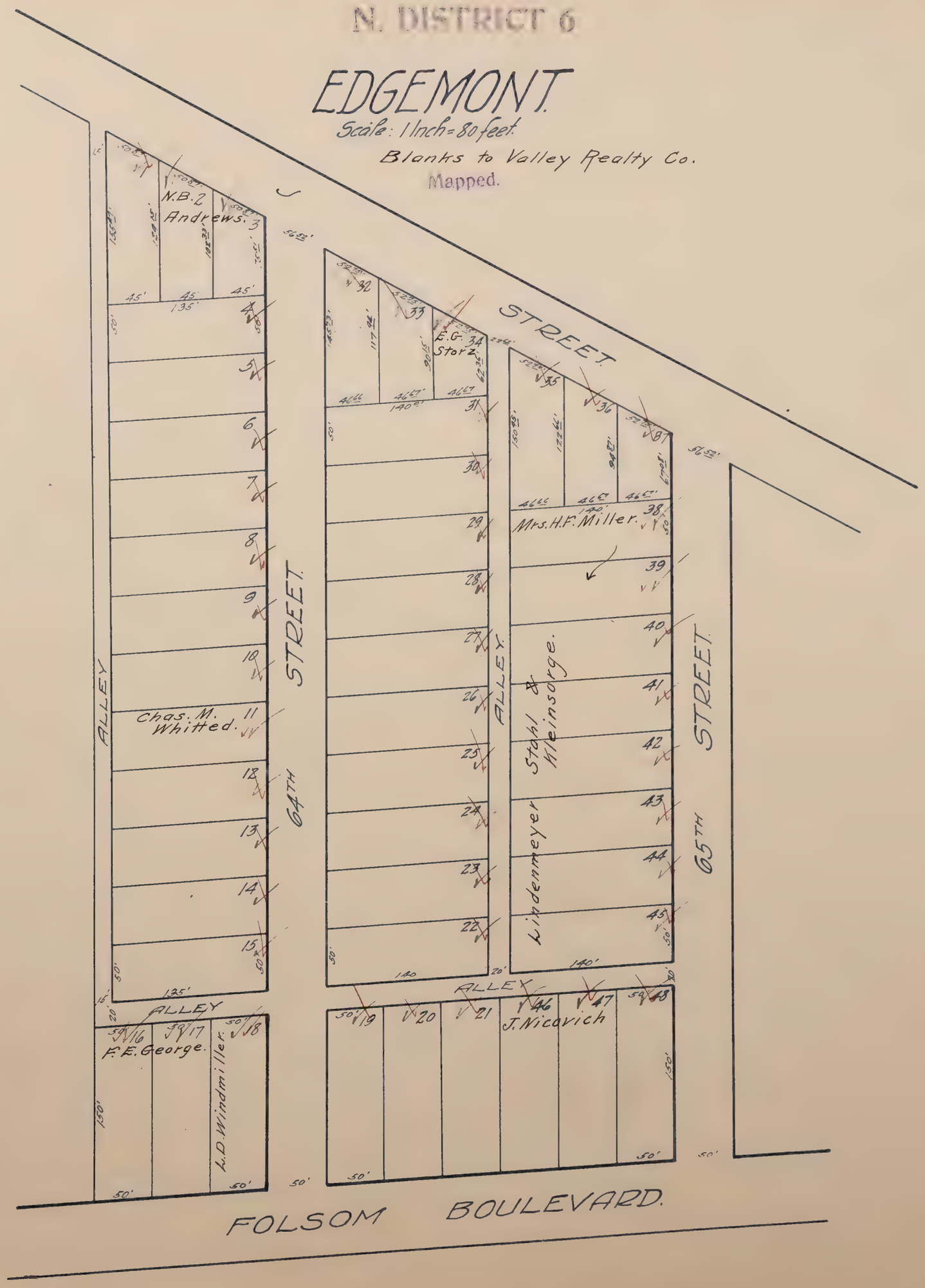

Edgemont

S. DISTRICT 6

ELLWOOD

Scale: 1 Inch = 120 feet.

Mapped.

NOTE: Comprises all of Lots 7-10-11-14-15 of the Gage Tract.

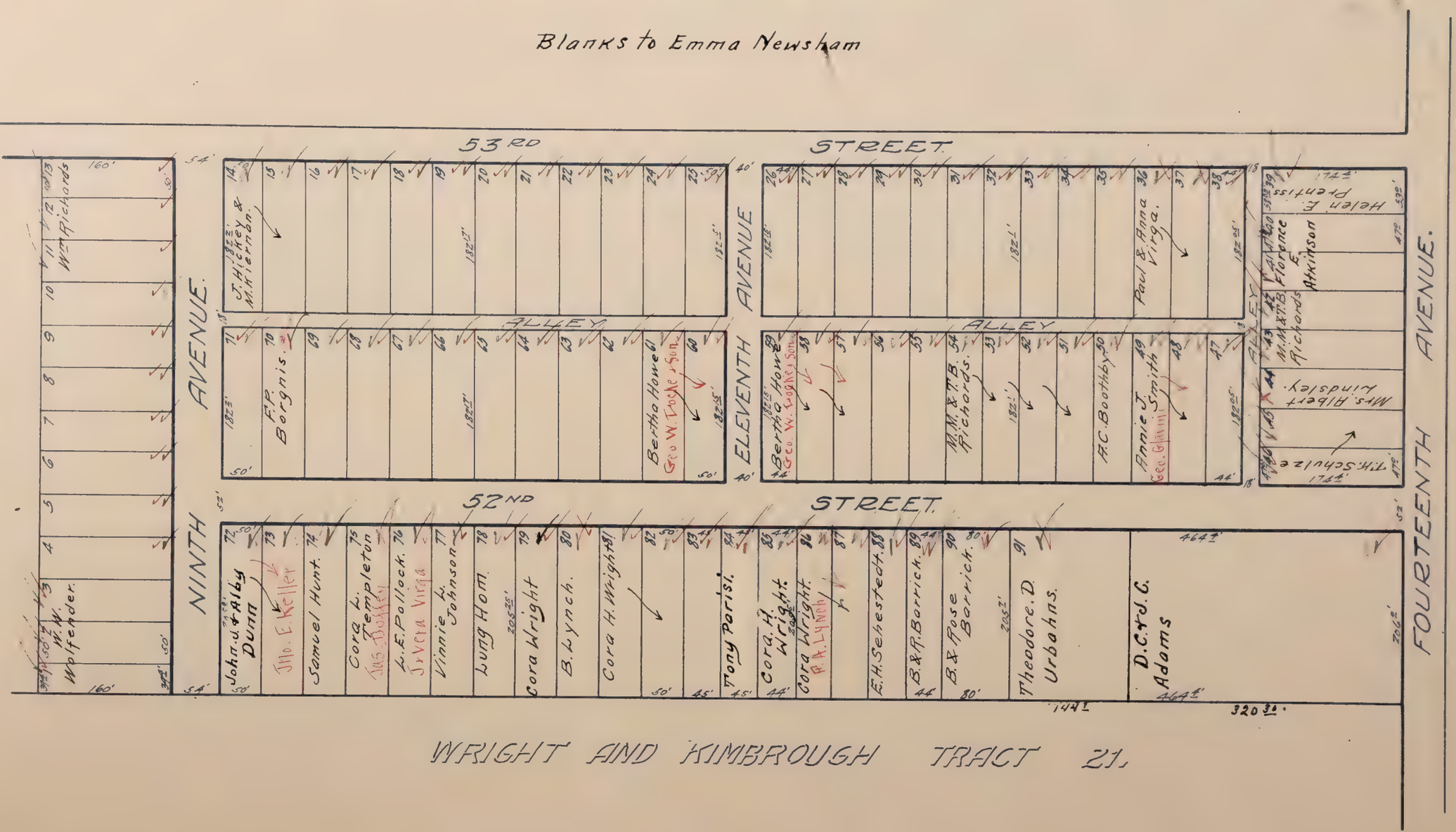

S. DISTRICT 6

ELMHURST.

Scale: 1 Inch = 120 feet.

Mapped.

Lots Marked H.J.G. to H.J. Goethe
" " C.M.G. " C.M. "
" " H.T.G. " H.T. "
" " L.M.G. " L.M. "

Lots.
601.
701.
801.
901. To 927.

S. DISTRICT 6

ELMHURST

Scale: 1 Inch = 120 feet.

Mapped.

WILLIAMSON TRACT

Note: -
Lots 'A' in Map No. 1
" 'B' " " " 4
" 'C' " " " 4
" 'D' " " " 4
" 'E' " " " 4
" 'F' " " " 10
" 'W' " " " 1
" 'X' " " " 1
" 'Y' " " " 1
" 'Z' " " " 1

Lots Marked H.J.G. to H.J. Goethe
" " C.M.G. " C.M. "
" " H.T.G. " H.T. "
" " L.M.G. " L.M. "

Lots.
2401, 2301-2334
2501, 2601-2634
X.
Y.
Z.
W.-A.

S. DISTRICT 6

ELMHURST

Scale: 1 Inch = 120 feet.

Mapped. Map No. 2

Lots marked H.J.G. to H.J. Goethe
" " C.M.G. " C.M. "
" " H.T.G. " H.T. "
L.M.G. " L.M. "

Lots.
2312 to 2323 -2201
2612 " 2623 2701
2612
2623

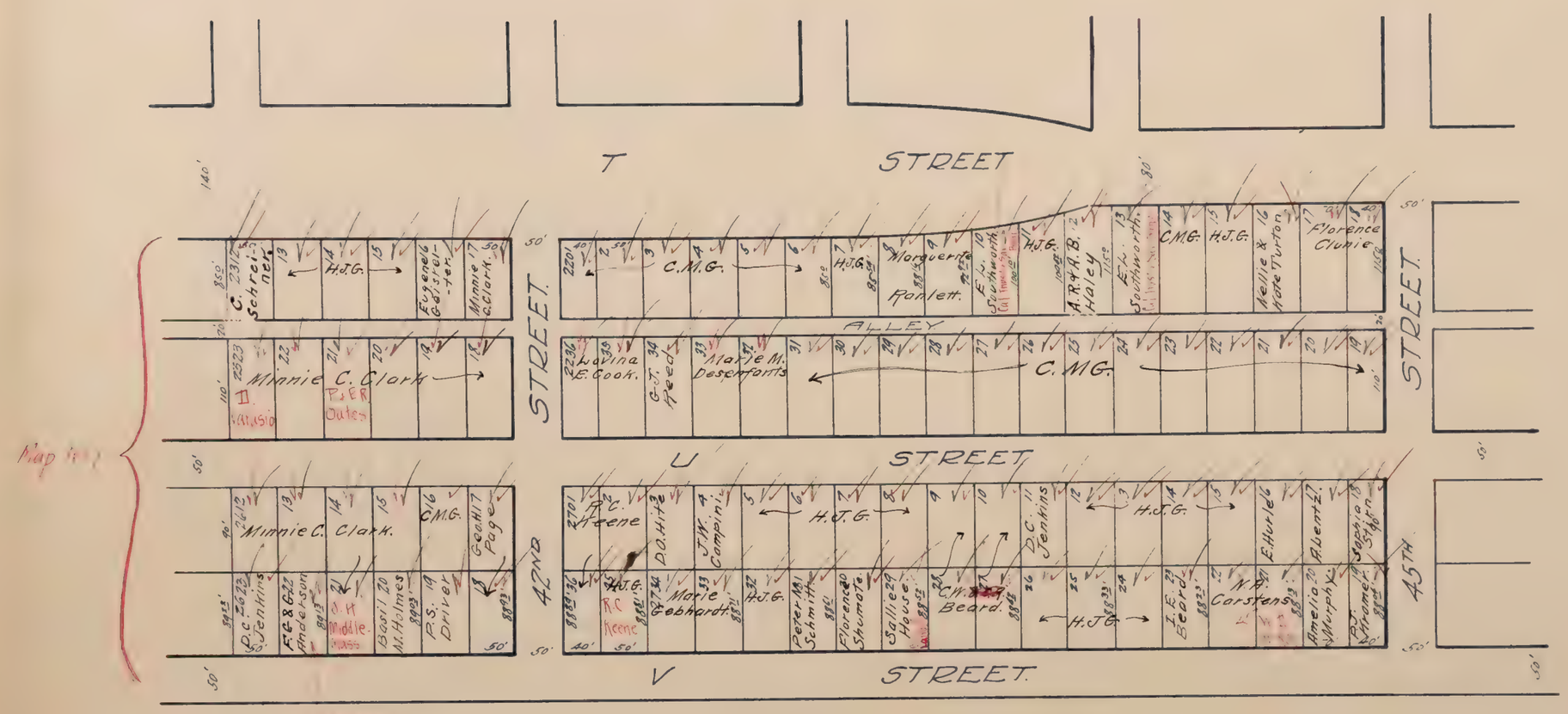

S. DISTRICT 6

ELMHURST

Scale: 1 Inch = 120 feet.

Mapped.

Map No. 6

					Lots
Lots marked	H.J.G.	to	H.J. Goethe		2101.
"	" C.M.G.	"	C.M.	"	2136.
"	" H.T.G.	"	H.T.	"	2801.
"	" L.M.G.	"	L.M.	"	2836.

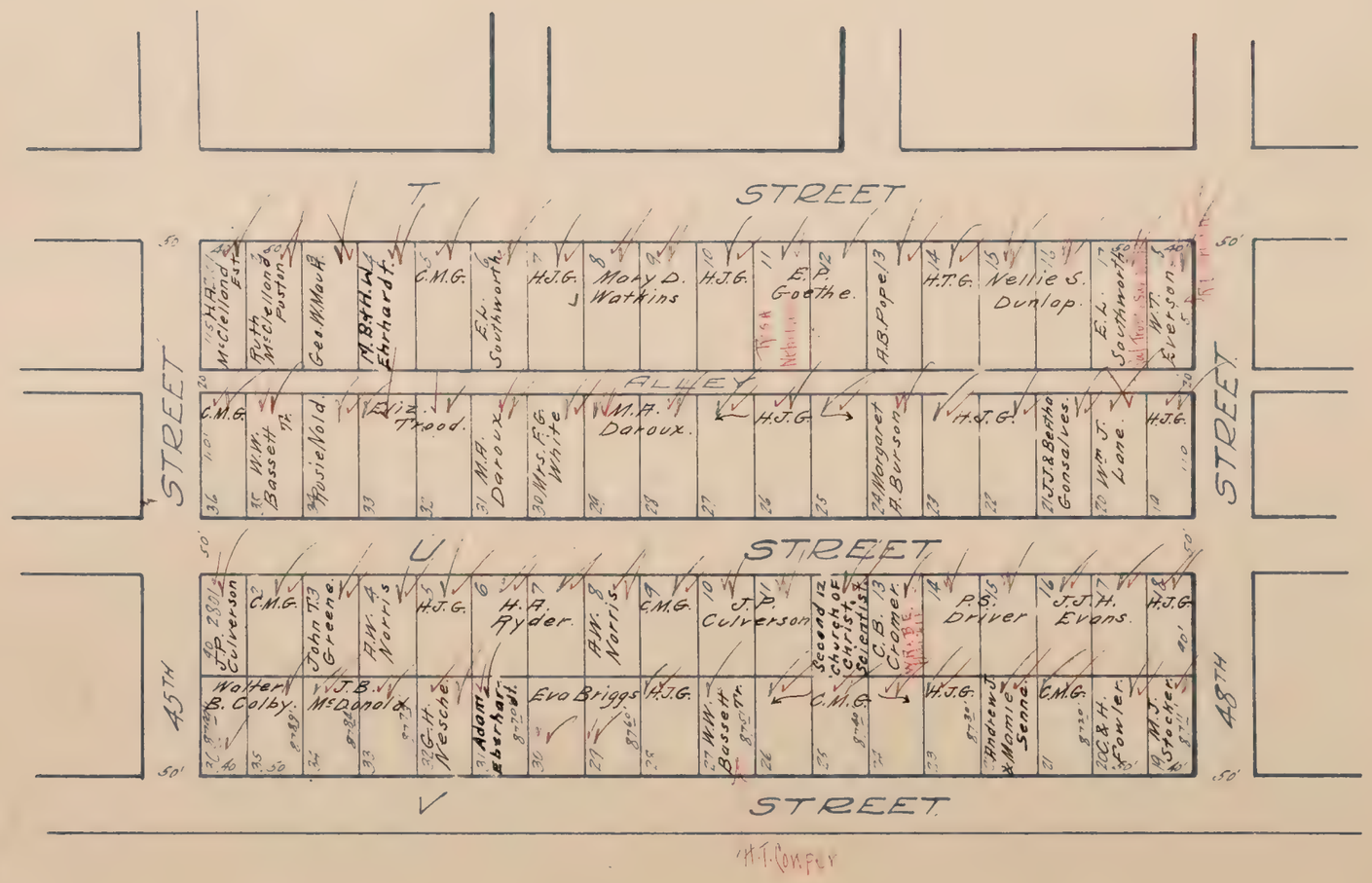

S. DISTRICT 6

ELMHURST

Scale: 1 Inch = 120 feet.

Mapped.

Map No 4

						Lots.
Lots	marked	H.J.G.	to.	H.J.Goethe		2001.
"	"	C.M.G.	"	C.M.	"	2046.
"	"	H.T.G.	"	H.T.	"	2901.
"	"	L.M.G.	"	L.M.	"	2946.
						B.
						C.
						D.
						E.

J. K. Mautner

S. DISTRICT 6

ELMHURST

Scale: 1 Inch = 120 feet.

Mapped.

Map No 5

Lots	marked	H.J.G.	to	H.J. Goethe		Lots. 1901.-1801.
"	"	C.M.G.	"	C.M.	"	1928.-1825.
"	"	H.T.G.	"	H.T.	"	3001. 3101.
"	"	L.M.G.	"	L.M.	"	3028. 3129.

S. DISTRICT 6

ELMHURST.

Scale: 1 Inch = 120 feet.

Mapped.

Map No 6

							Lots.
Lots	Marked	H.J.G.	to	H.J. Goethe			1 to 33.
"	"	C.M.G.	"	C.M.	"		101. " 127.
"	"	H.T.G.	"	H.T.	"		
"	"	L.M.G.	"	L.M.	"		

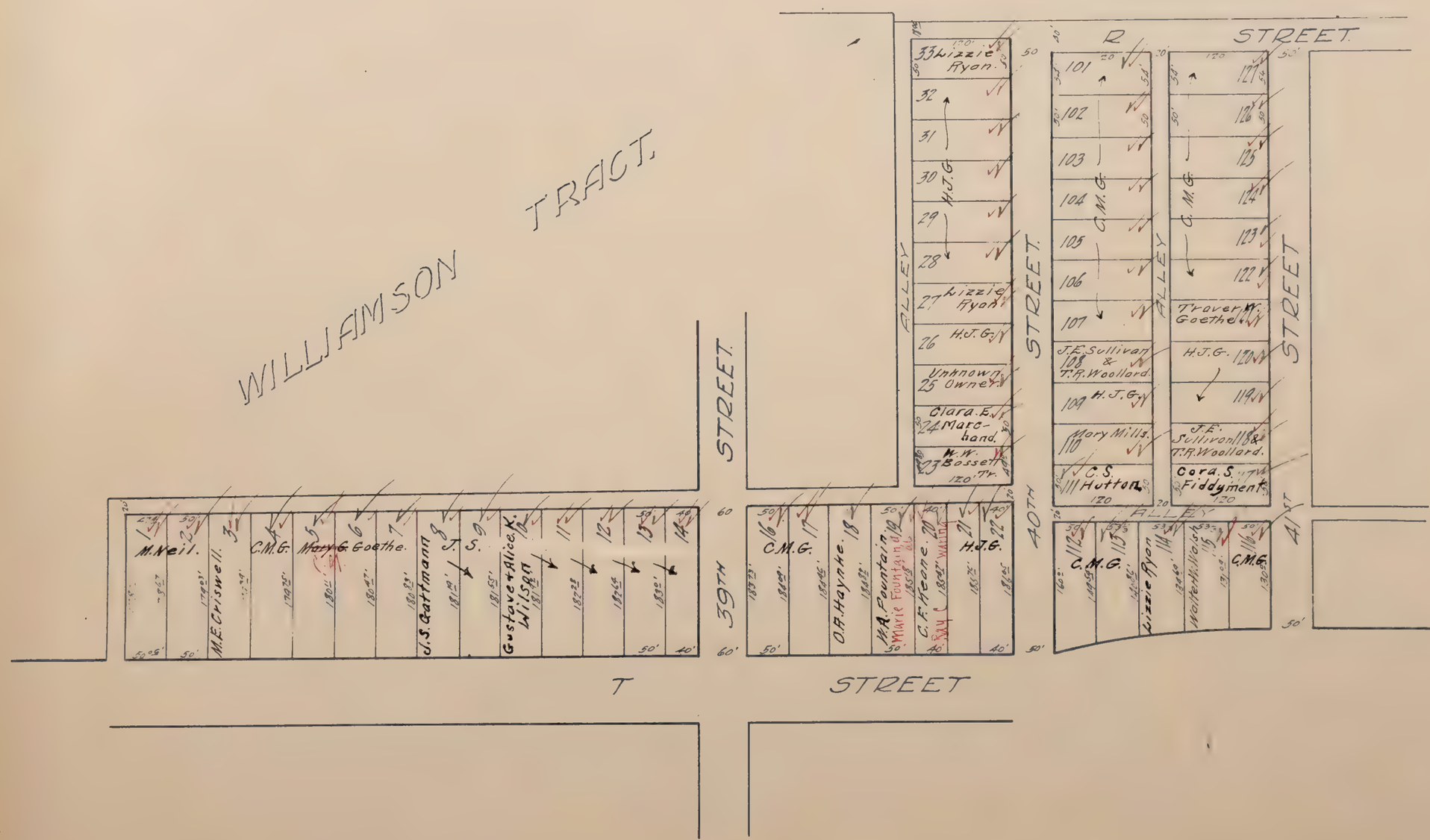

S. DISTRICT 6

ELMHURST.

Scale: 1 Inch = 120 feet.

Mapped.

Map No 7

Lots Marked H.J.G. to H.J. Goethe.
" " C.M.G. " C.M. "
" " H.T.G. " H.T. "
" " L.M.G. " L.M. "

Lots.
201. to. 527.

S. DISTRICT 6

ELMHURST

Scale: 1 Inch = 120 feet

Mapped.

Lots Marked H.J.G. to H.J. Goethe
" " C.M.G. " C.M. "
" " H.T.G. " H.T. "
" " L.M.G. " L.M. "

Lots.
1001.
1101.
1201. To 1227.

S. DISTRICT 6

ELMHURST

Scale: 1 Inch = 120 feet.

Mapped.

Lots marked	H.J.G.	to	H.J. Goethe.		Lots.
"	"	C.M.G.	"	C.M.	"	1301.
"	"	H.T.G.	"	H.T.	"	1401.
"	"	L.M.G.	"	L.M.	"	1501.
						1601.
						1701. to 1725.

S. DISTRICT 6

ELMHURST.

Scale: 1 Inch = 120 feet.

Mapped.

Lots marked H.J.G. to H.J. Goethe
" " C.M.G. " C.M. "
" " H.T.G. " H.T. "
" " L.M.G. " L.M. "

Lots.
3601.
3701.
3801.
3901.
4001.
4101 to 4115.

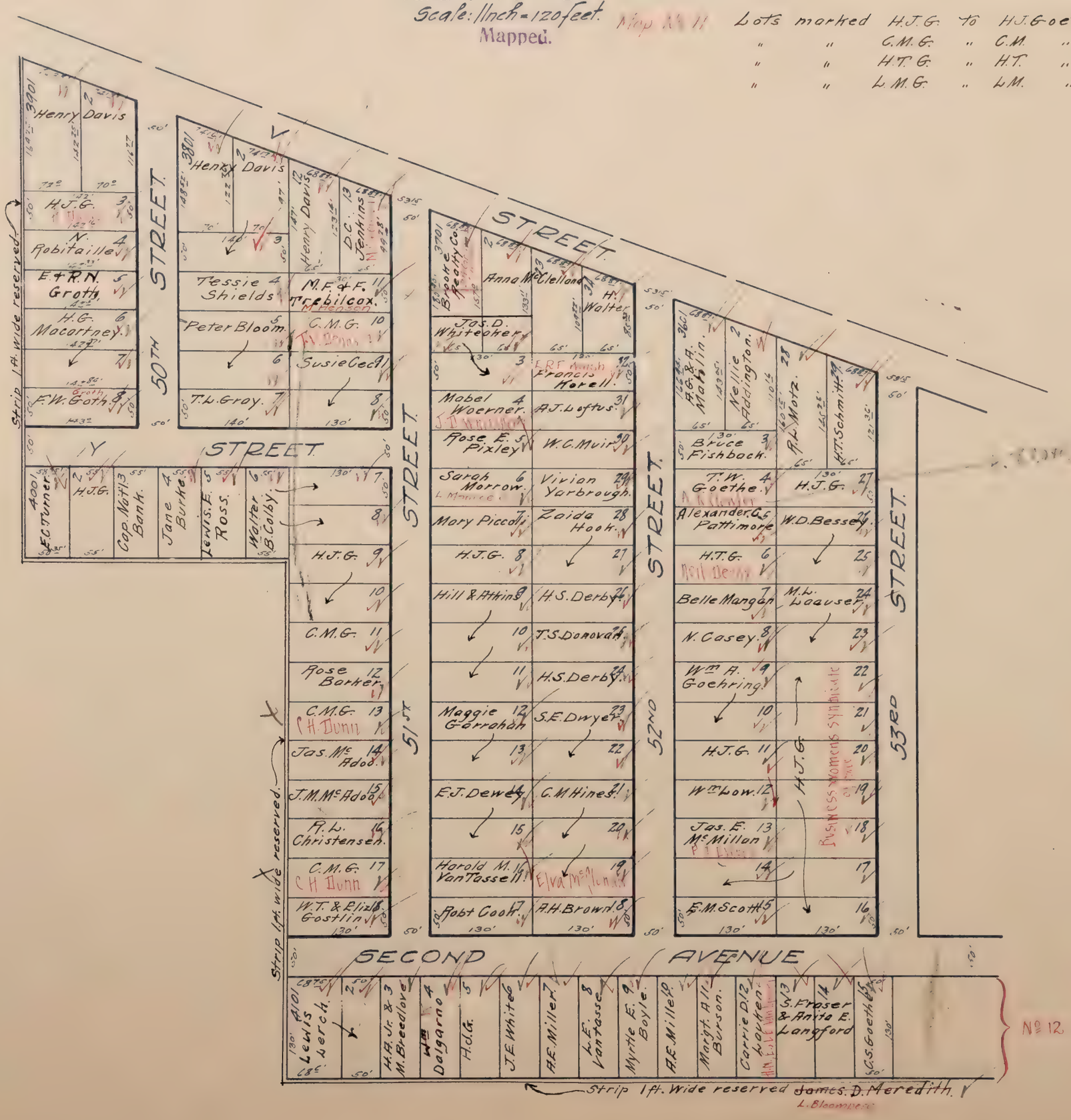

S. DISTRICT 6

ELMHURST

Scale: 1 Inch = 120 feet.

Mapped.

Map No 12

						Lots.
Lots	marked	H.J.G.	to	H.J Goethe.		3201.
"	"	C.M.G.	"	C.M.	"	3301.
"	"	H.T.G.	"	H.T.	"	3401.
"	"	L.M.G.	"	L.M.	"	3501.
						4116 to 4140.

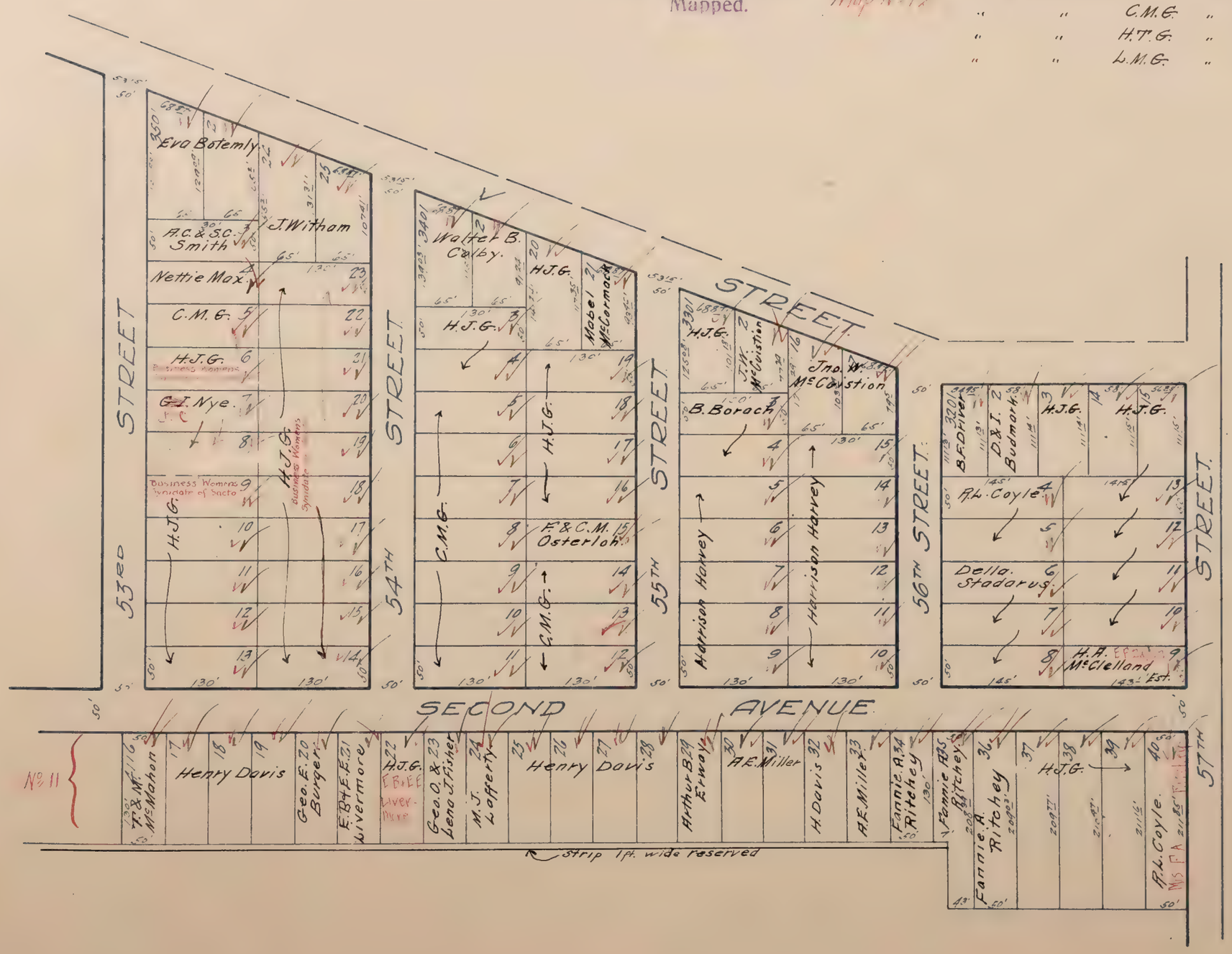

FAIRMOND

Scale: 1 Inch = 120 feet.

Mapped.

Blanks to W. E. Trainor.

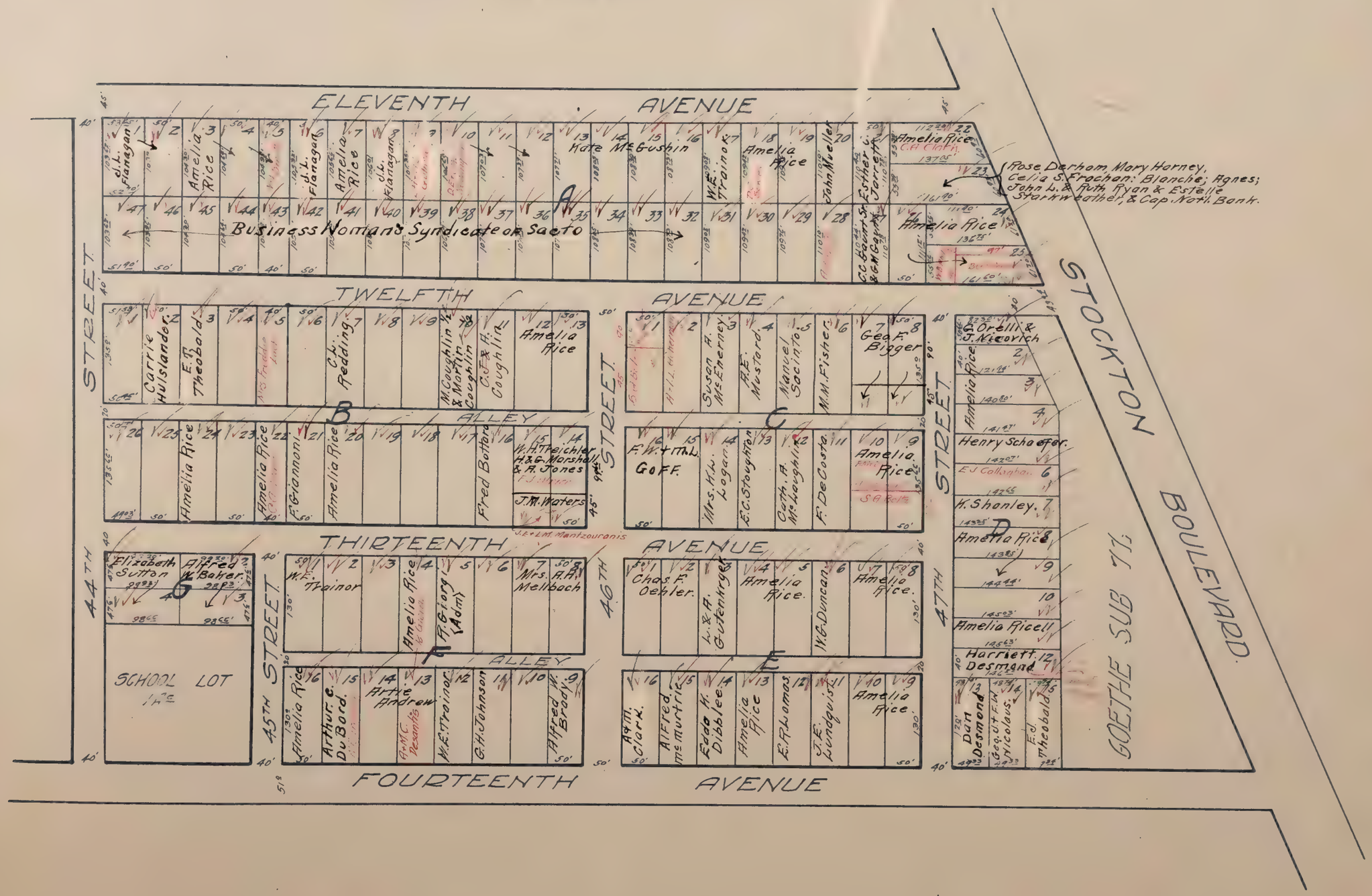

FAIRMOND

Scale: 1 Inch = 120 feet.

Mapped.

Blanks to W. E. Trainor.

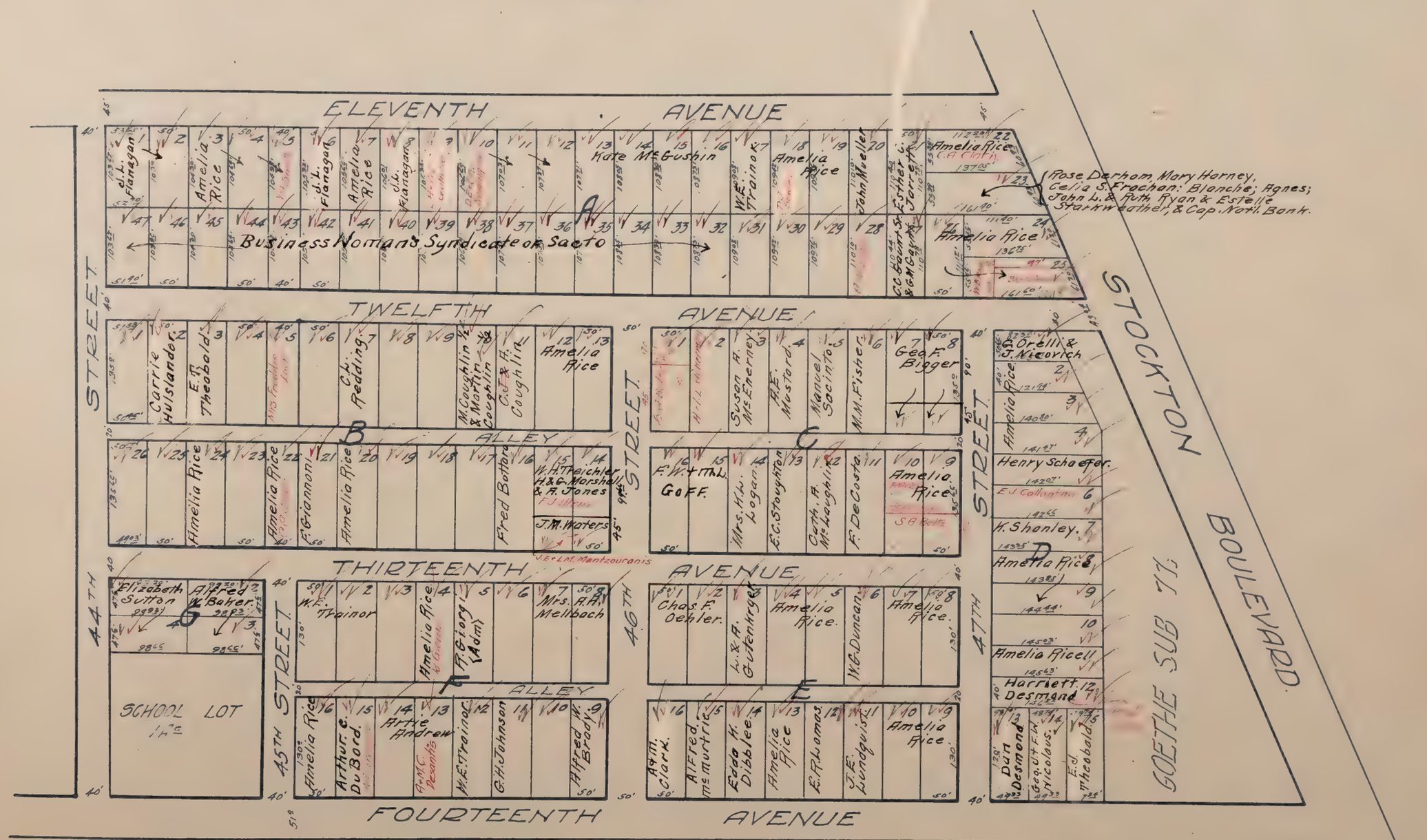

N. DISTRICT 6

W. B. FINK SUBDIVISION

Scale: 1 Inch = 80 feet

Mapped.

Blanks to Emil Kessler.

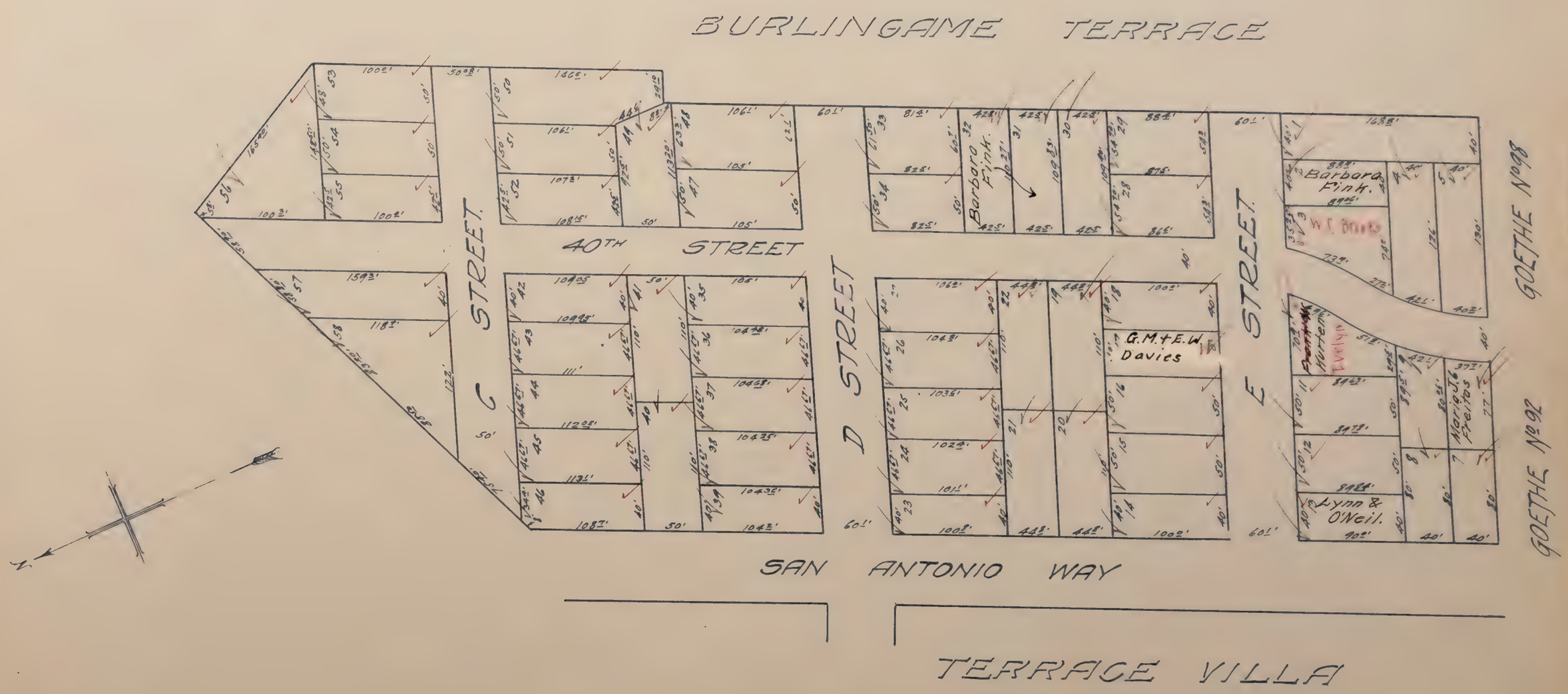

DISTRICT 5

THE FLAT-IRON TRACT

Scale : 1 Inch = 40 feet.

Mapped.

NOTE: Comprises all of the West ½ of Lot A according to the Amended Map of Subdivision "C" of South Sacramento.

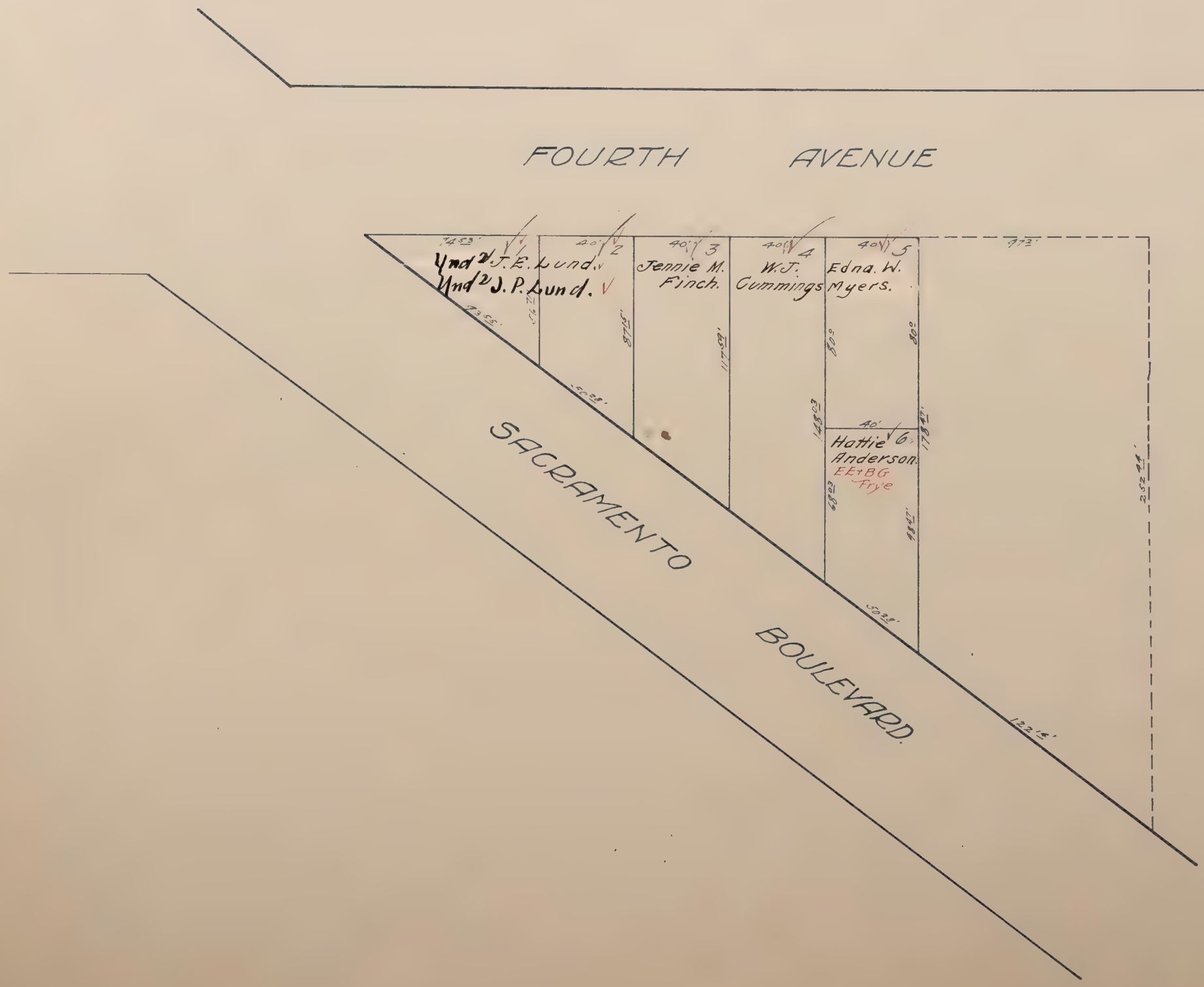

S. DISTRICT 6

FORD'S ADDITION

Scale: 1 Inch = 40 feet.

Mapped.

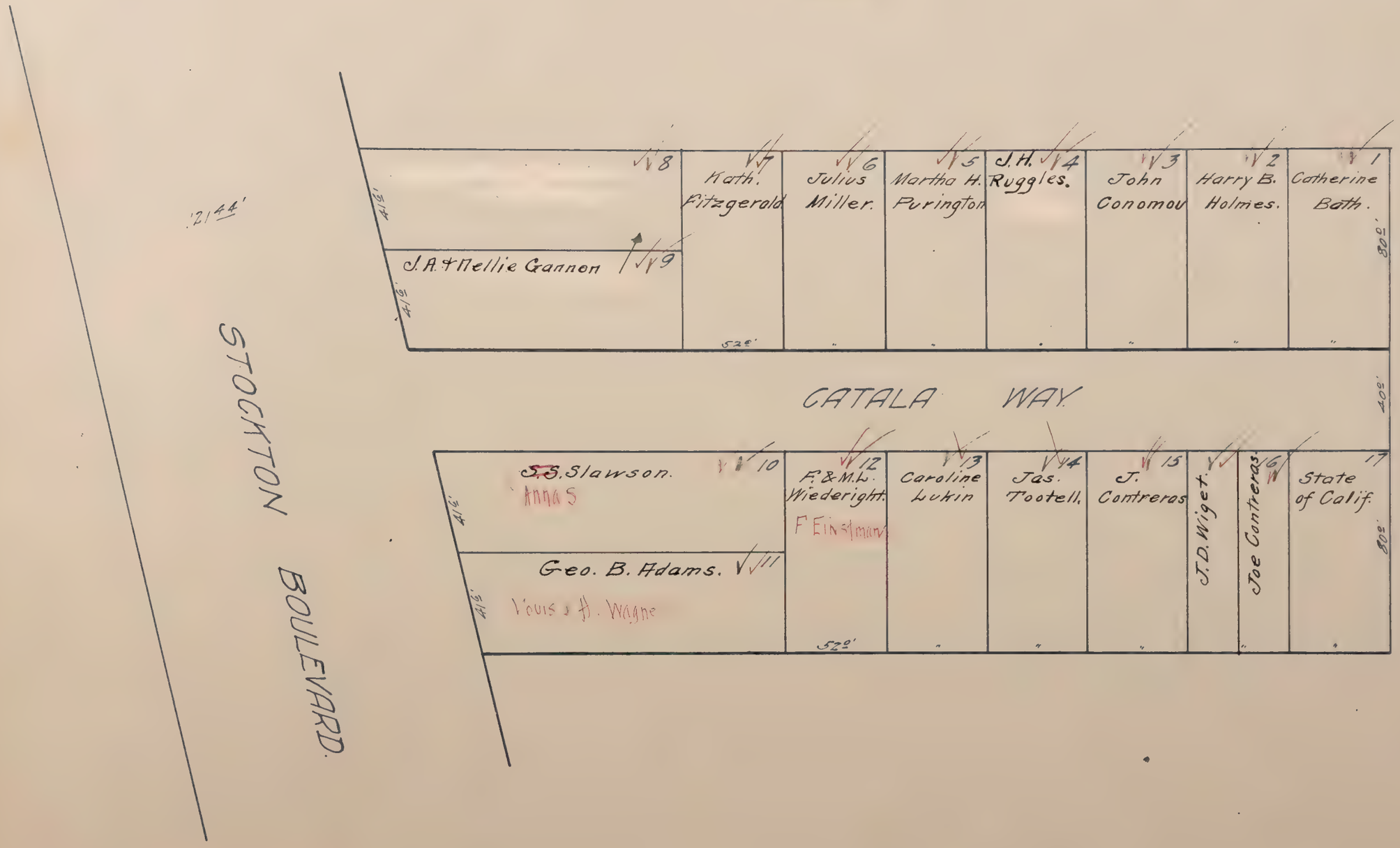

S. DISTRICT 6

GAGE TRACT

Scale: 1 Inch = 320 feet.

Mapped.



DISTRICT 5

GERBER BROS. TRACT

Scale: 1 Inch = 80 feet.

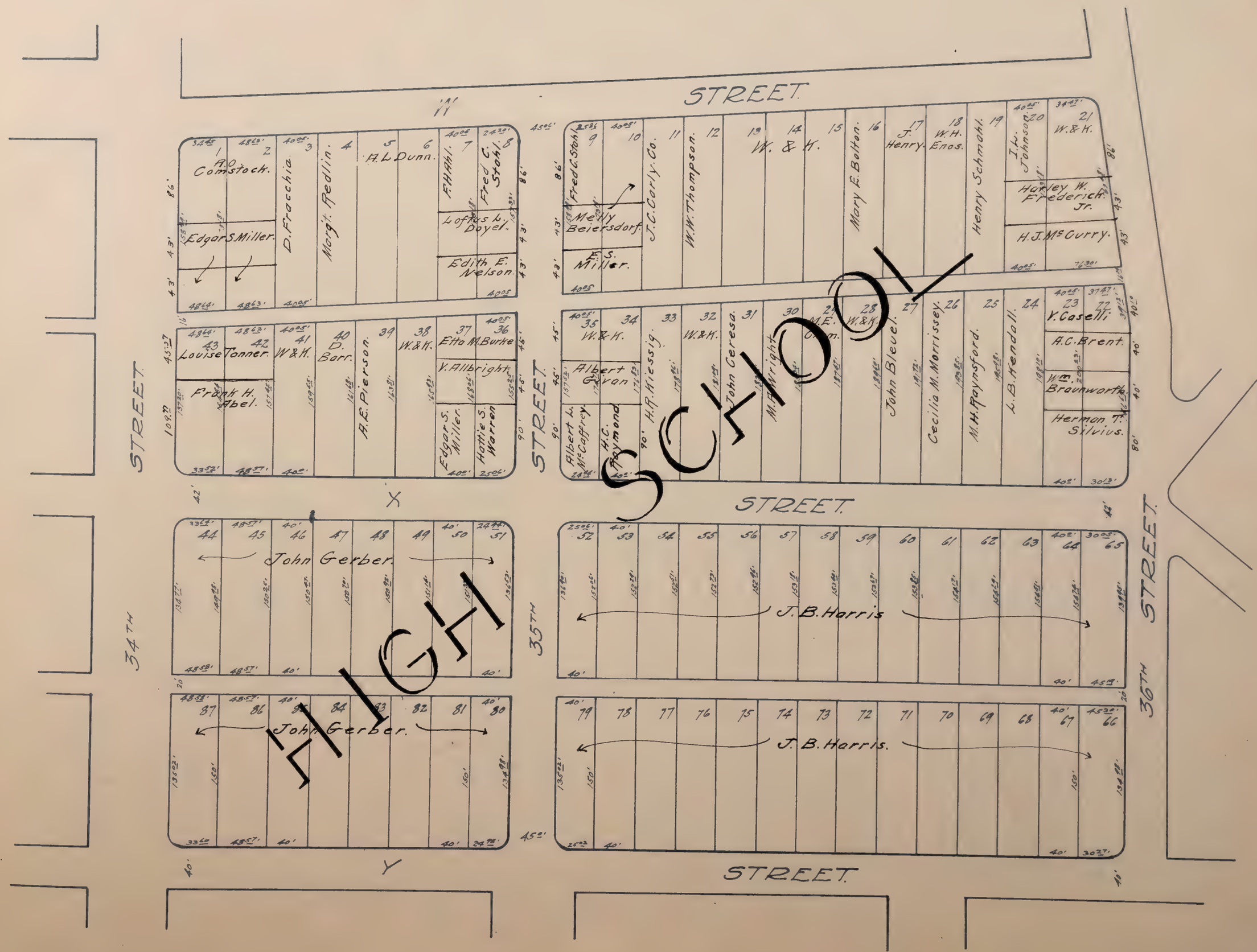

GLENN

N. DISTRICT 6

GLEN HEIGHTS

Scale: 1 Inch = 80 feet.

Mapped.

N. DISTRICT 6

GLEN ORCHARD

Scale: 1 Inch = 120 feet.

Mapped.

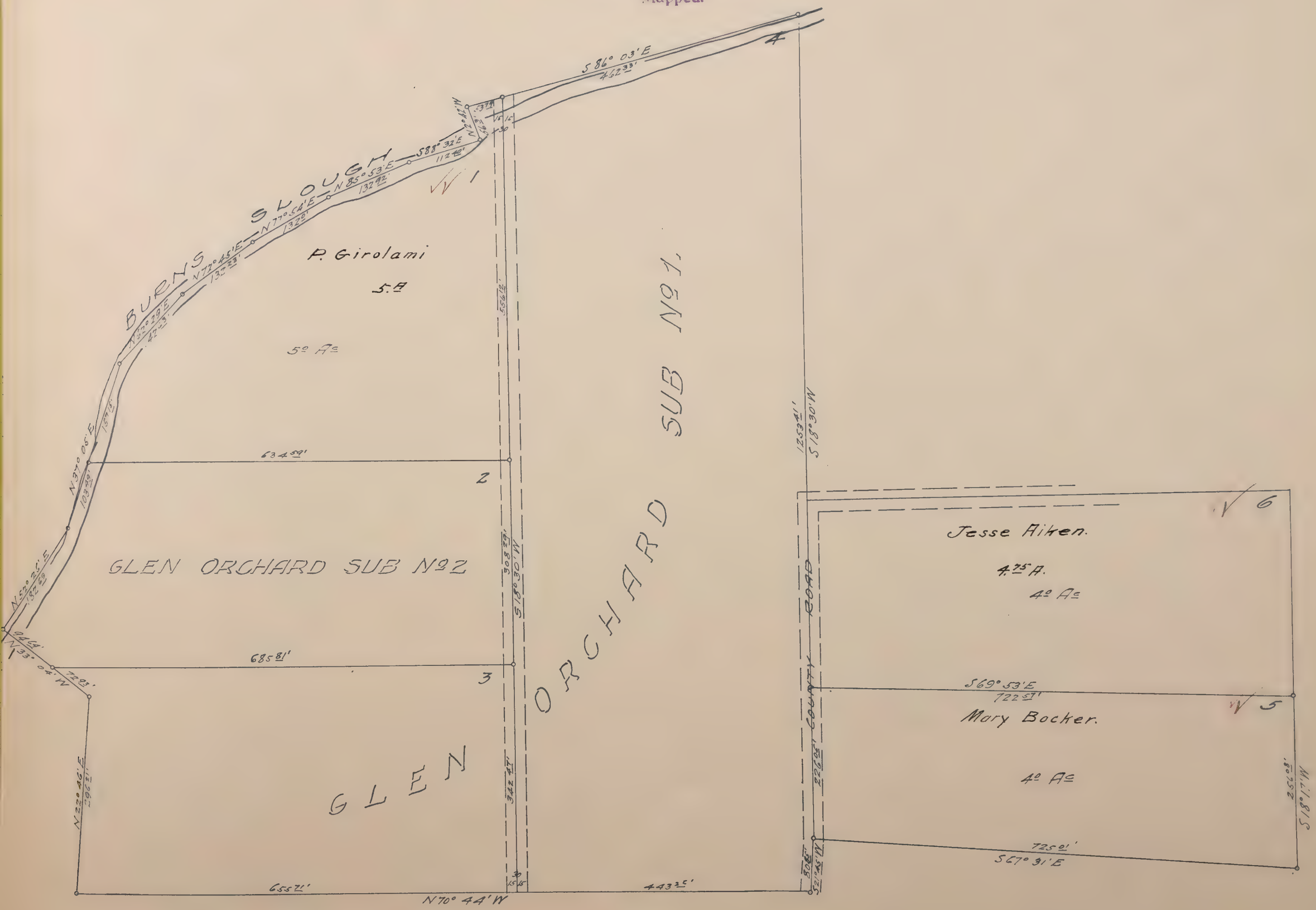

N. DISTRICT 6

GLEN ORCHARD SUBDIVISION NO. 1

Scale: 1 Inch = 120 feet.

Mapped.

Blanks to G.A. White. Est.

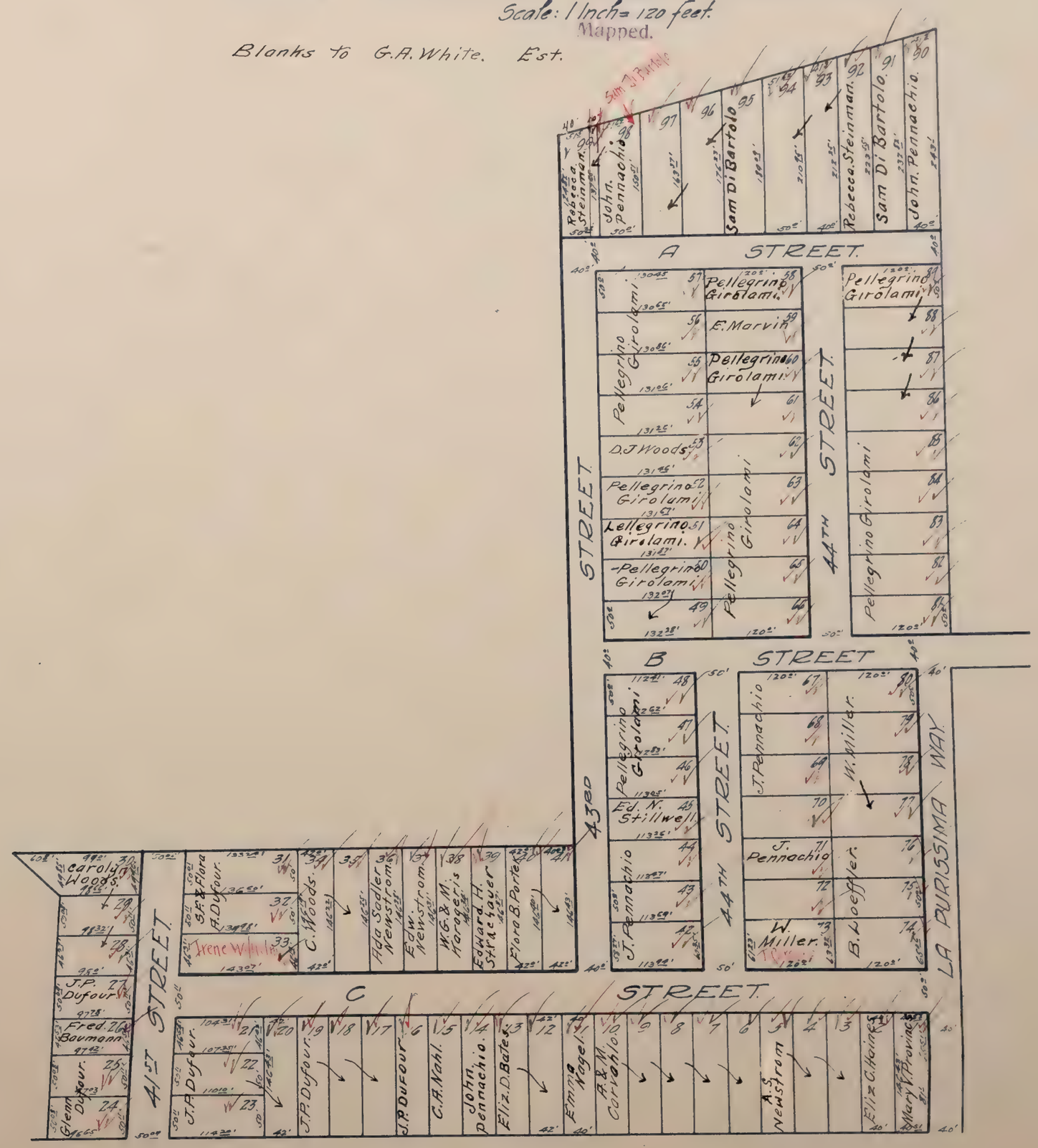

N. DISTRICT 6

GLEN ORCHARD SUBDIVISION No 2

Scale: 1 Inch = 80 feet.

Mapped.

Blanks to Lucy S. Juergenson.



GOETHE ADDITION F

DISTRICT 5

Scale: 1 Inch = 120 feet.

Mapped.

ADDITION NO. 67

Scale: 1 Inch = 80 feet.

Comprises Lots 30, 31 of Addition F

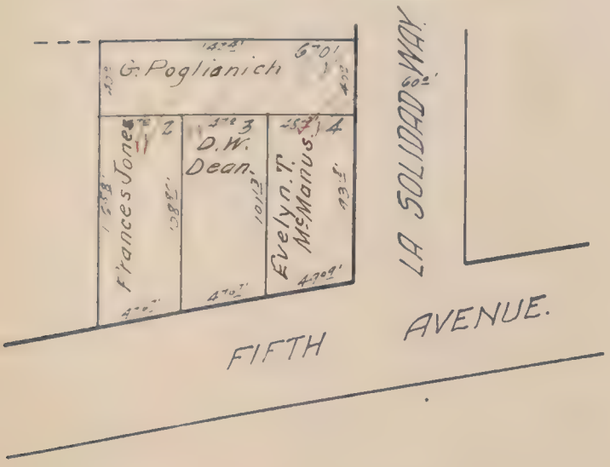

ADDITION No. 66

Scale. 1 Inch = 80 feet.

Comprises Lots 39-40, 41, 42 of Goethe Addition F

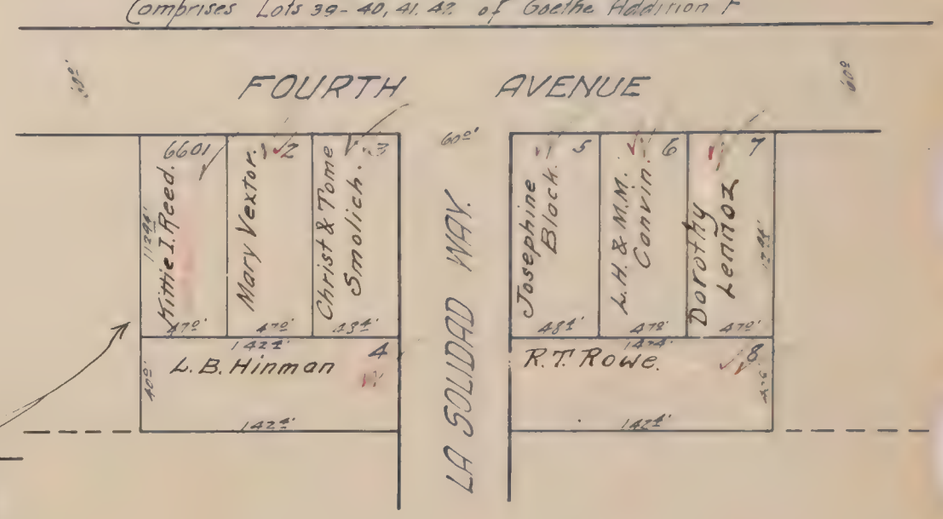

AMENDED PLAT LOTS 48 & 53 F

Scale: 1 Inch = 50 feet.

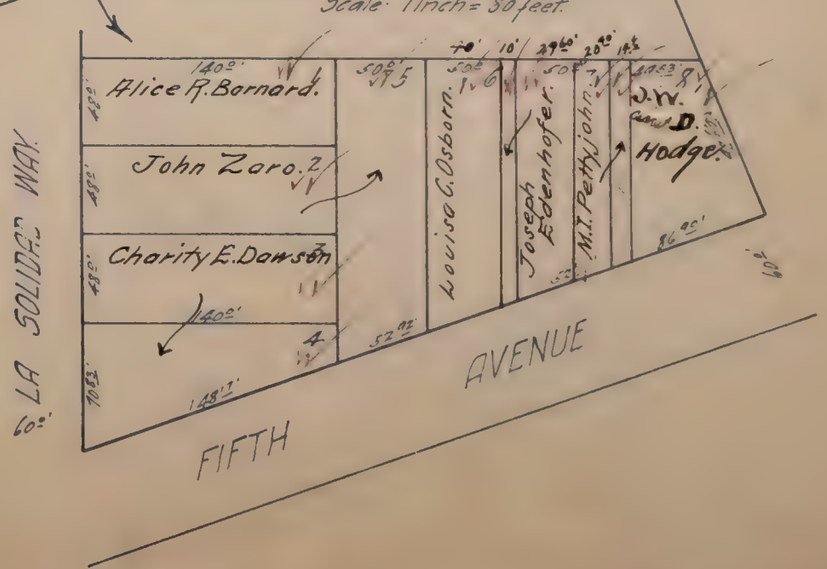

GOETHE

GOETHE ADDITION F.

Scale: 1 Inch = 120 feet.

Mapped.

GOETHE ADDITION G

DISTRICT 5

Scale: 1 Inch = 80 feet.

Mapped.

DISTRICT 5

GOETHE ADDITION K

Scale: 1 Inch = 80 feet.

Mapped.

DISTRICT 5

GOETHE ADDN L.

Scale: 1 Inch = 40 feet.

Mapped.

DISTRICT 5

GOETHE ADDITION P

Scale: 1 Inch = 80 feet

NOTE: Comprises Lot No. 8 as shown on Amended Map of M J Dillman Tract, Subdivision No 1 Mapped.

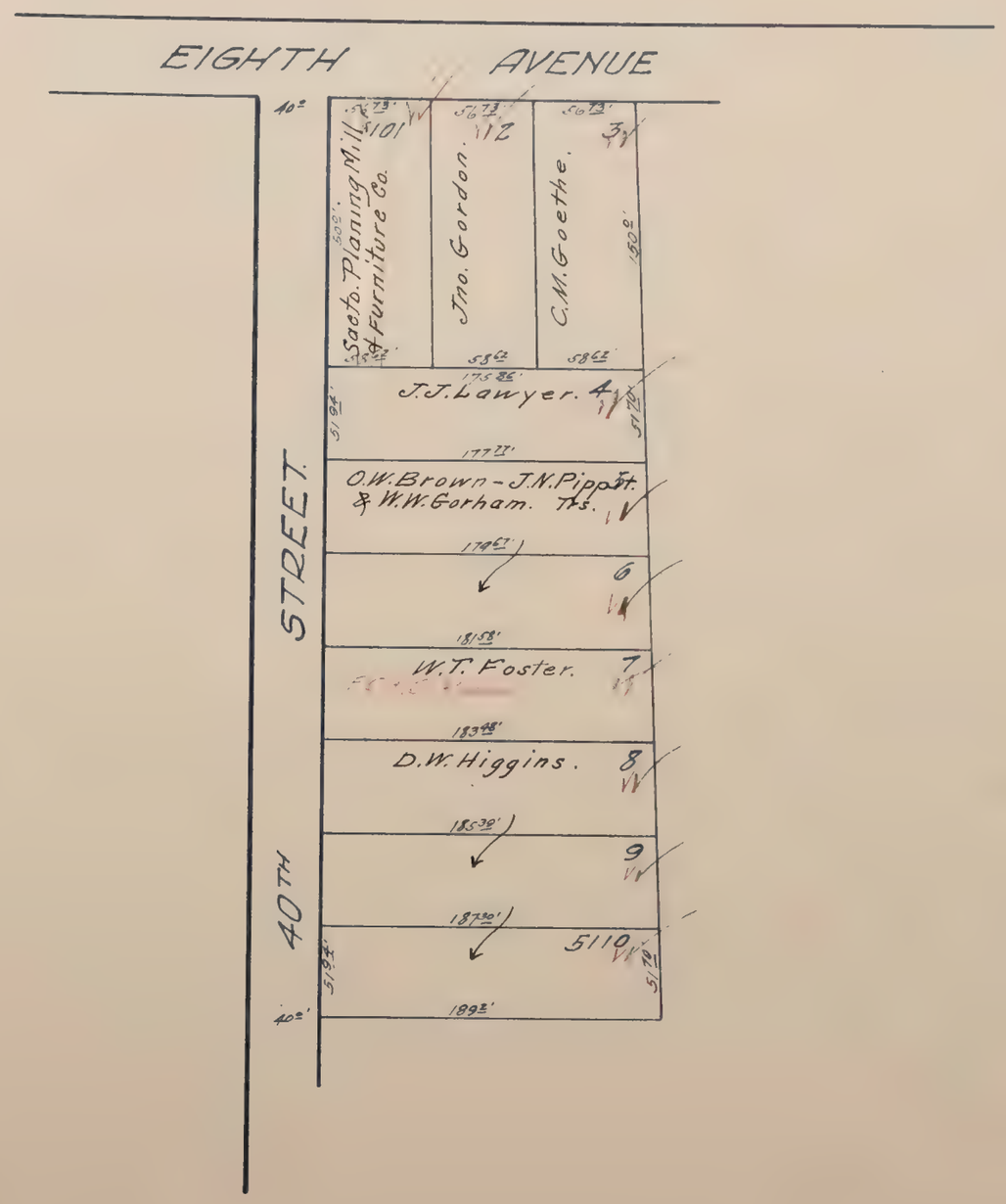

DISTRICT 3

GOETHE ADDITION Q

Scale: 1 Inch = 40 feet.

Mapped.

NOTE. Comprises Lot 1808 of Park Terrace.



N. DISTRICT 6

GOETHE SUBDIVISION NO. 60.

Scale: 1 Inch = 120 feet

Mapped.

NOTE: Comprises Lots D & E of the McIntyre Tract

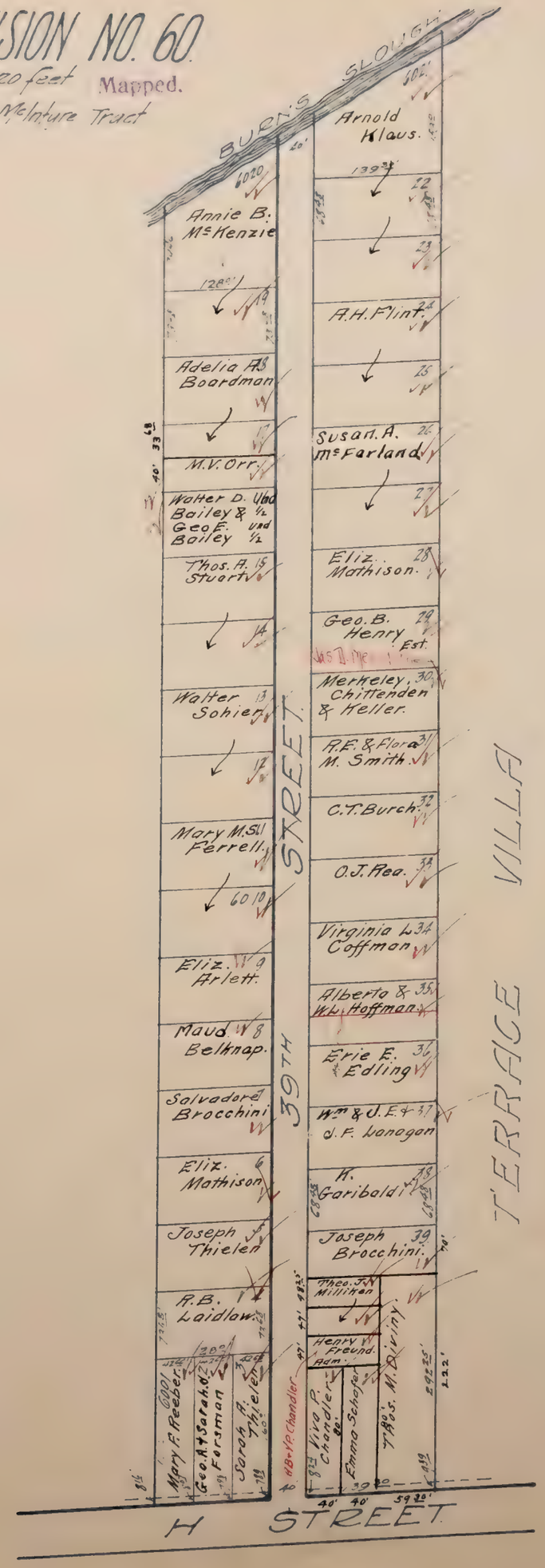

DISTRICT 5

GOETHE SUBDIVISION 64

Scale: 1 Inch = 80 feet.

Mapped.

NOTE: Comprises the East ½ of Lot 22 of N. J. Dillman Sub No. 1.



GOETHE SUBDIVISION No 77.

Scale: 1 Inch = 80 feet.

Mapped.

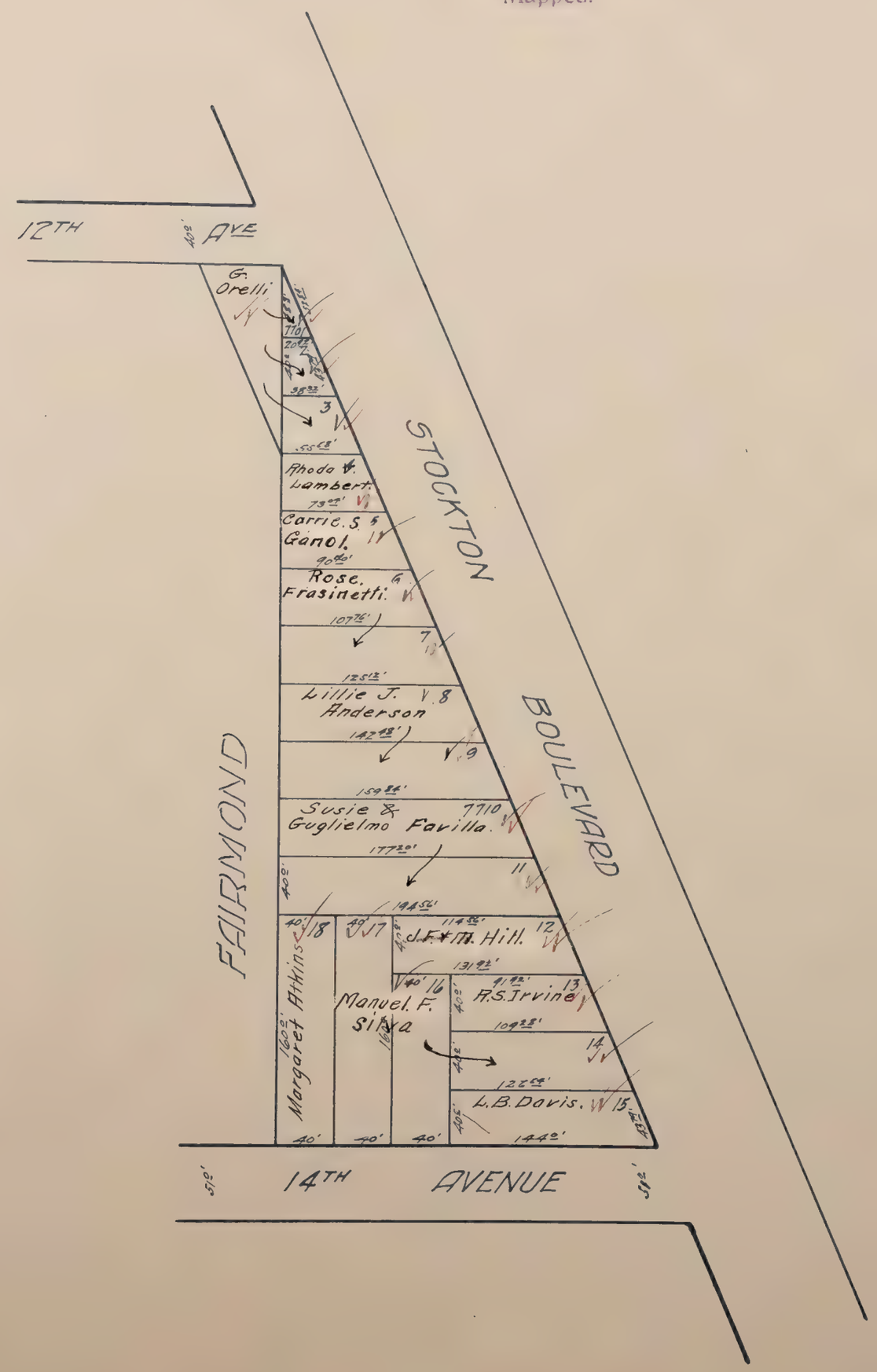

GOETHE SUBDIVISION No 78

Scale: 1 Inch = 80 feet.

Mapped.

DISTRICT 5

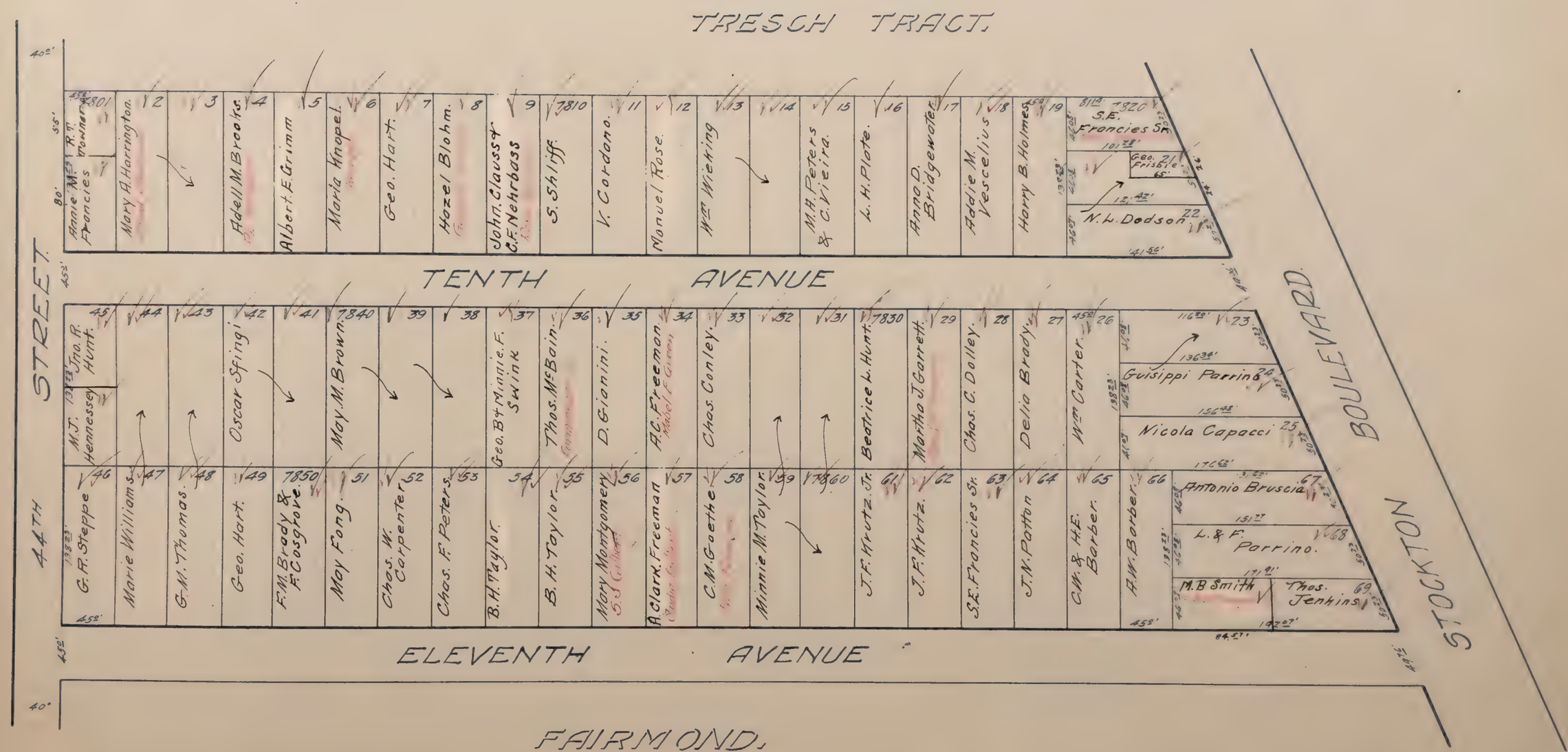

N. DISTRICT 6

GOETHE SUBDIVISION NO. 80.

Scale: 1 Inch = 120 feet.

Mapped.



GOETHE SUBDIVISION № 85

Scale: 1 Inch = 40 feet.

Mapped.
DISTRICT 5

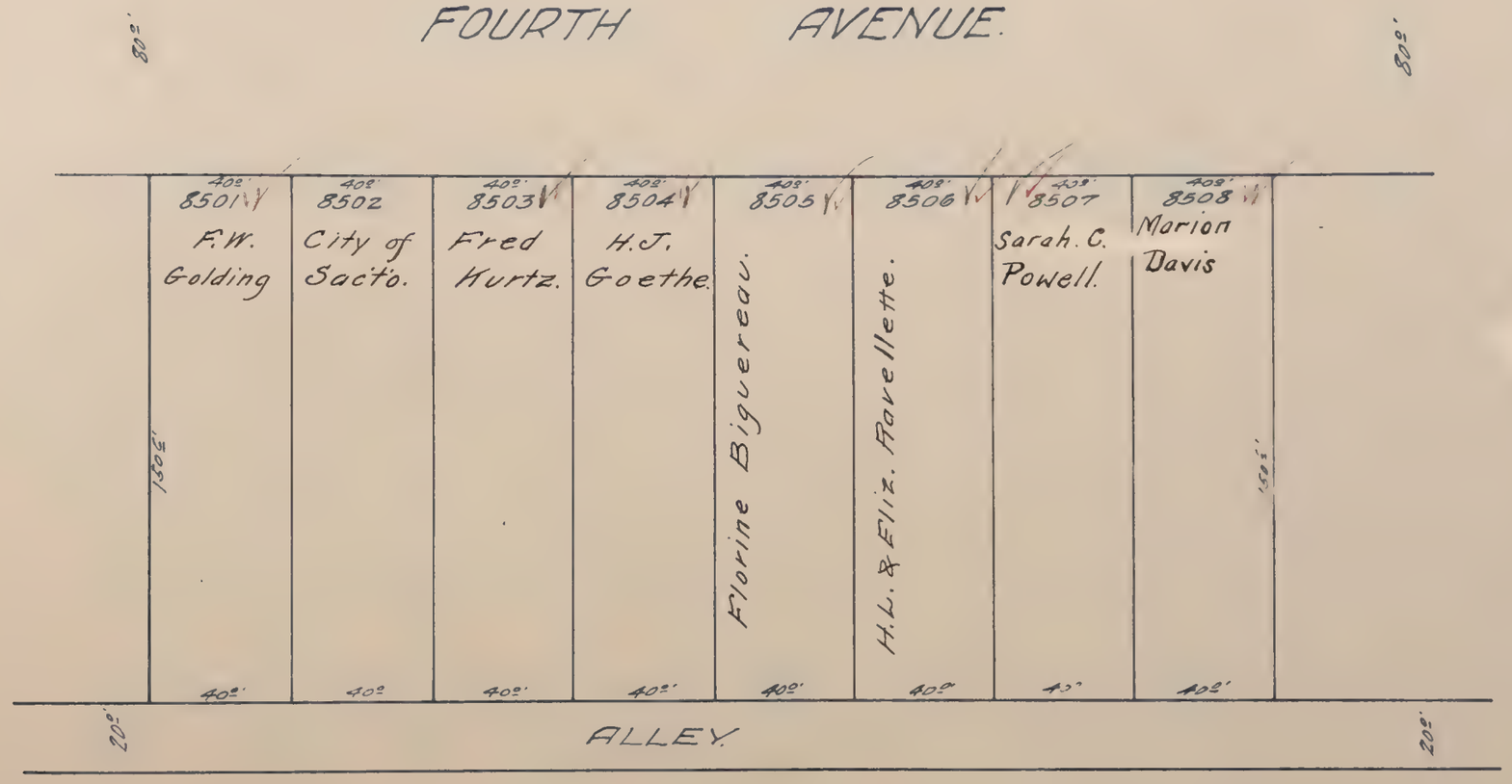

N. DISTRICT 6

GOETHE SUBDIVISIONS 92 & 98.

Scale 1 Inch = 80 feet.

Mapped.

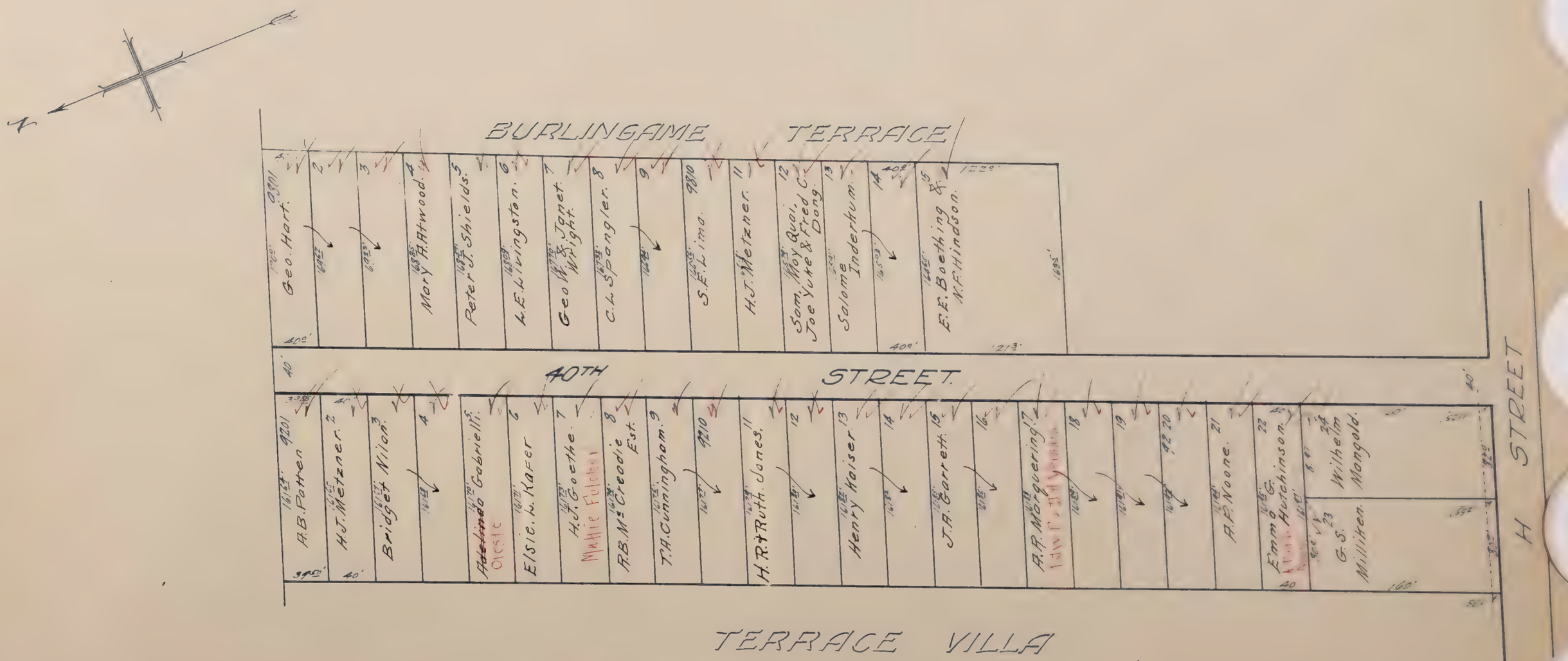

N. DISTRICT 6

GOLF CREST

Scale: 1 Inch = 80 feet.

NOTE: Comprises the east ½ of Lot 48, all of Lot 49, west ½ of Lot 50 of Wright & Kimbrough Tract 4.

Mapped.

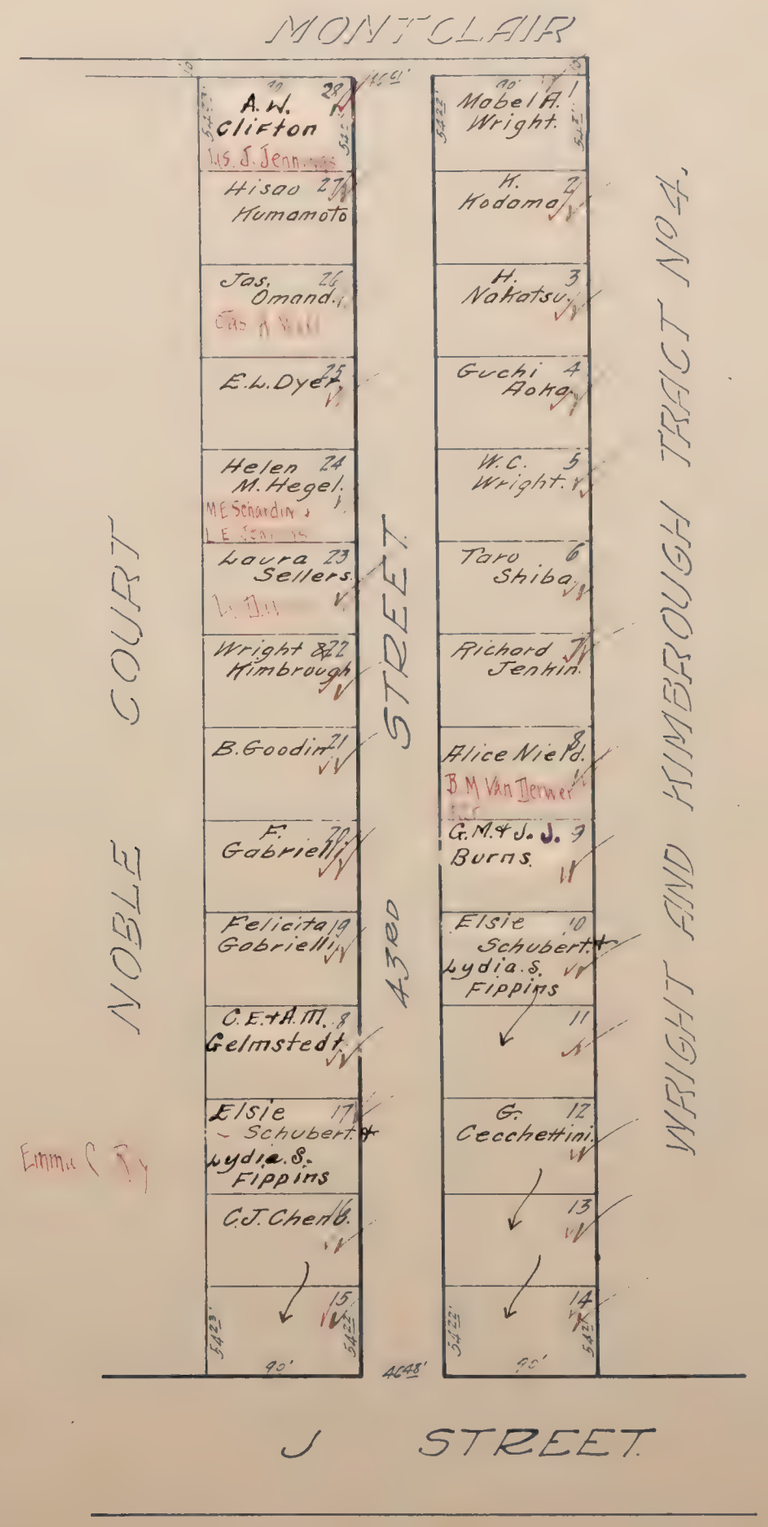

N. DISTRICT 6

GOLF TERRACE

Scale: 1 Inch = 80 feet.

Mapped.

Blanks to Jones and Brand ✓

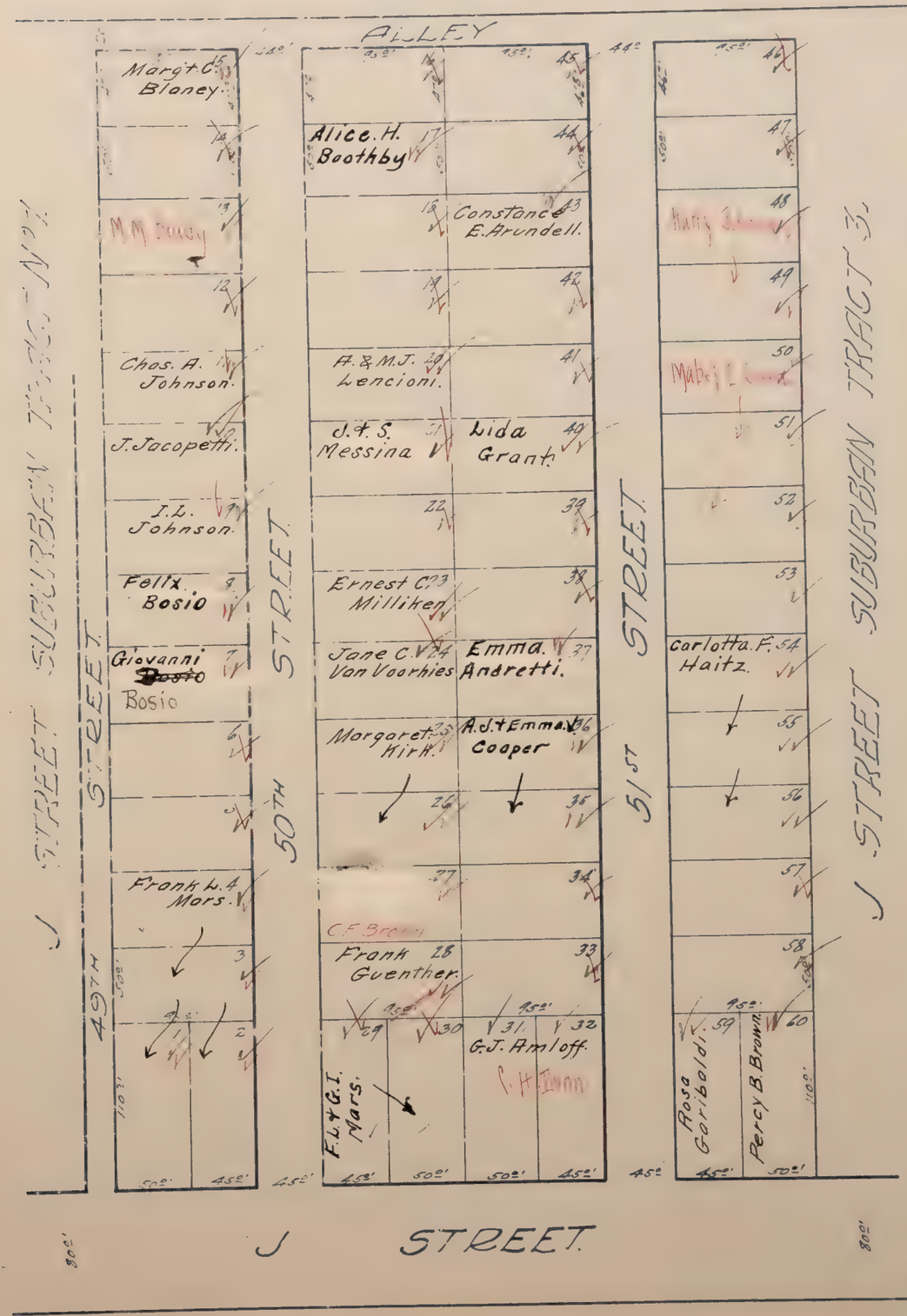

N. DISTRICT 6

GOLF VIEW TRACT

Scale: 1 Inch = 80 feet.

Mapped.

Blanks to M. C. Glenn.

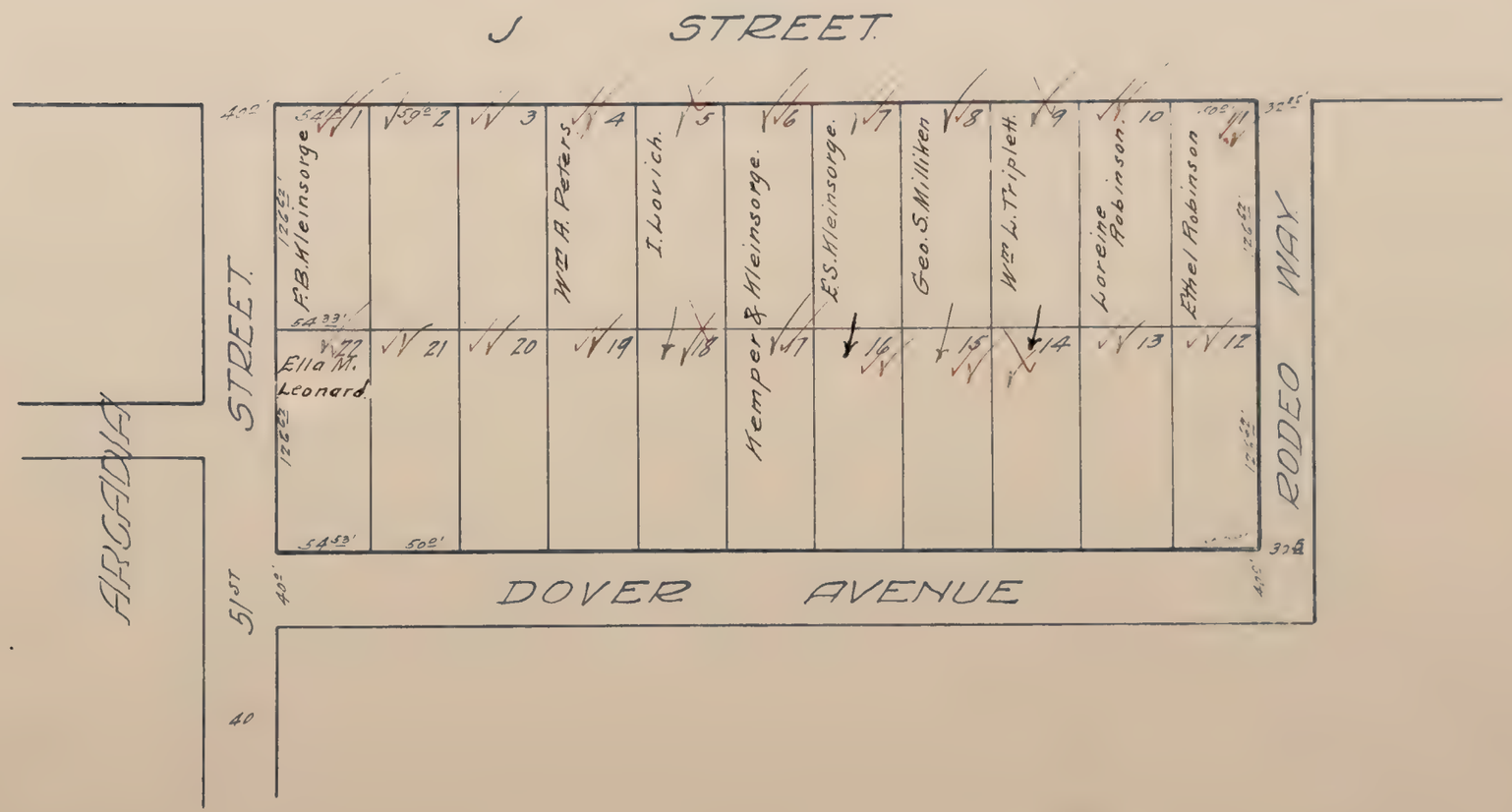

N. DISTRICT 6

GRANT TRACT

Scale: 1 Inch = 80 feet.

Mapped.

Blanks to G.H. Grant.

DISTRICT 5

GUTTENBERGER'S SUBDIVISION

Scale. 1" = 40 feet.

Mapped.

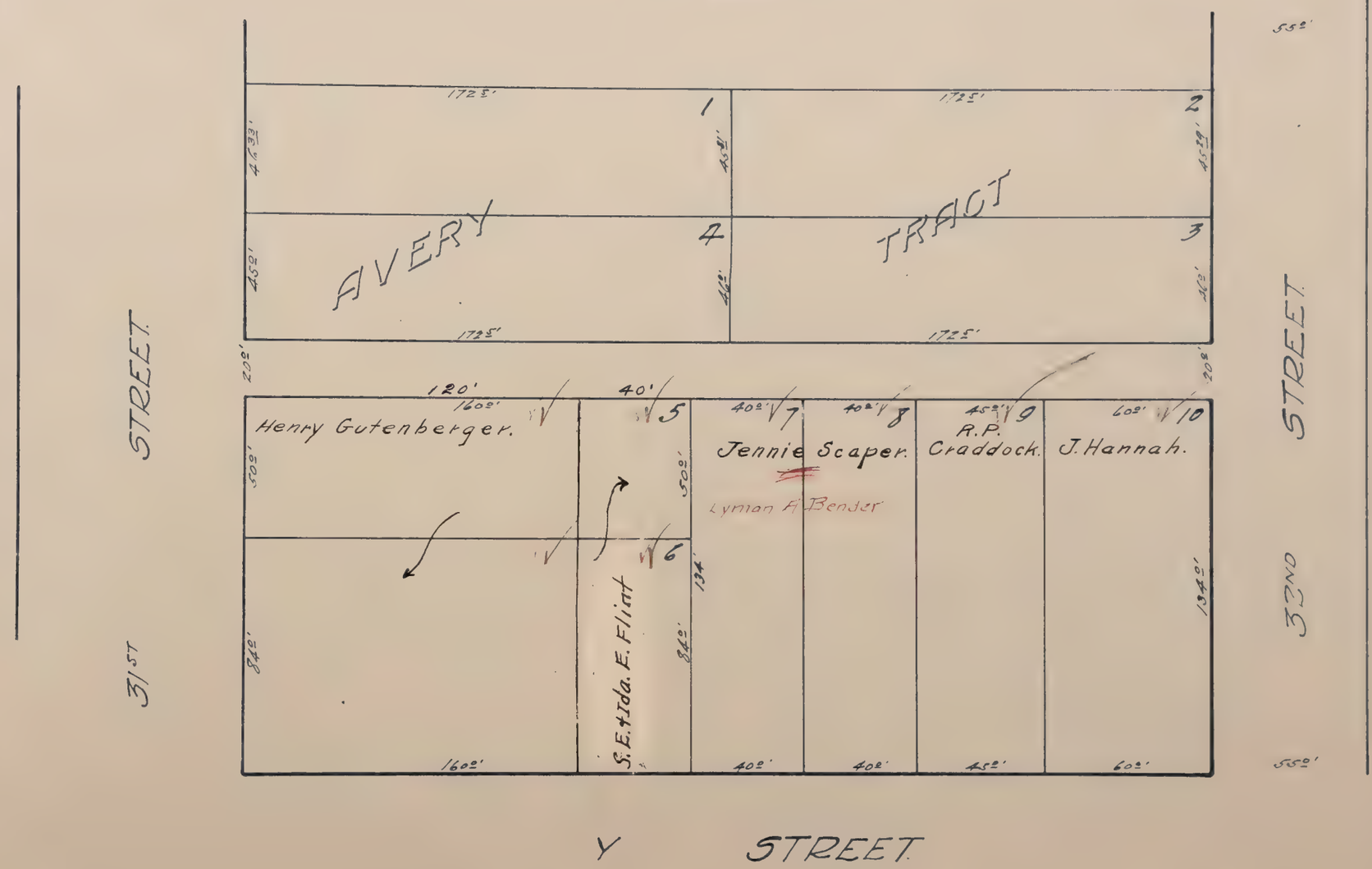

HANDLIN TRACT

Scale: 1 inch = 40 feet

Mapped.

NOTE: Comprises Lots 1832 & 1833 of Park Terrace.

DISTRICT 5

Blanks to Miles Tilden.

HIGHLAND PARK

Scale: 1 Inch = 100 feet.

Mapped. DISTRICT 5

HIGHLAND PARK

DISTRICT 5

Scale: 1 Inch = 100 feet.

HIGH SCHOOL ADDITION

Scale: 1 Inch = 40 feet.

Mapped.

NOTE: Comprises all of Lot 45 Wright & Kimbrough Tract No. 3.

DISTRICT 5



High School

N. DISTRICT 6

HILL & ATKINS SUBDIVISION

Scale: 1 Inch = 40 feet.

NOTE: Comprises Lots 15, 16 and N 95 42/100 ft of Lot 14 of the Edwin Tullar Tract.

Mapped.



N. DISTRICT 6

HILL & ATKINS SUBDIVISION No. 2.

Scale: 1 Inch = 80 feet.

NOTE: Comprises Lots 21 & 22 of Smith Tract.

Blanks to Hill & Atkins.

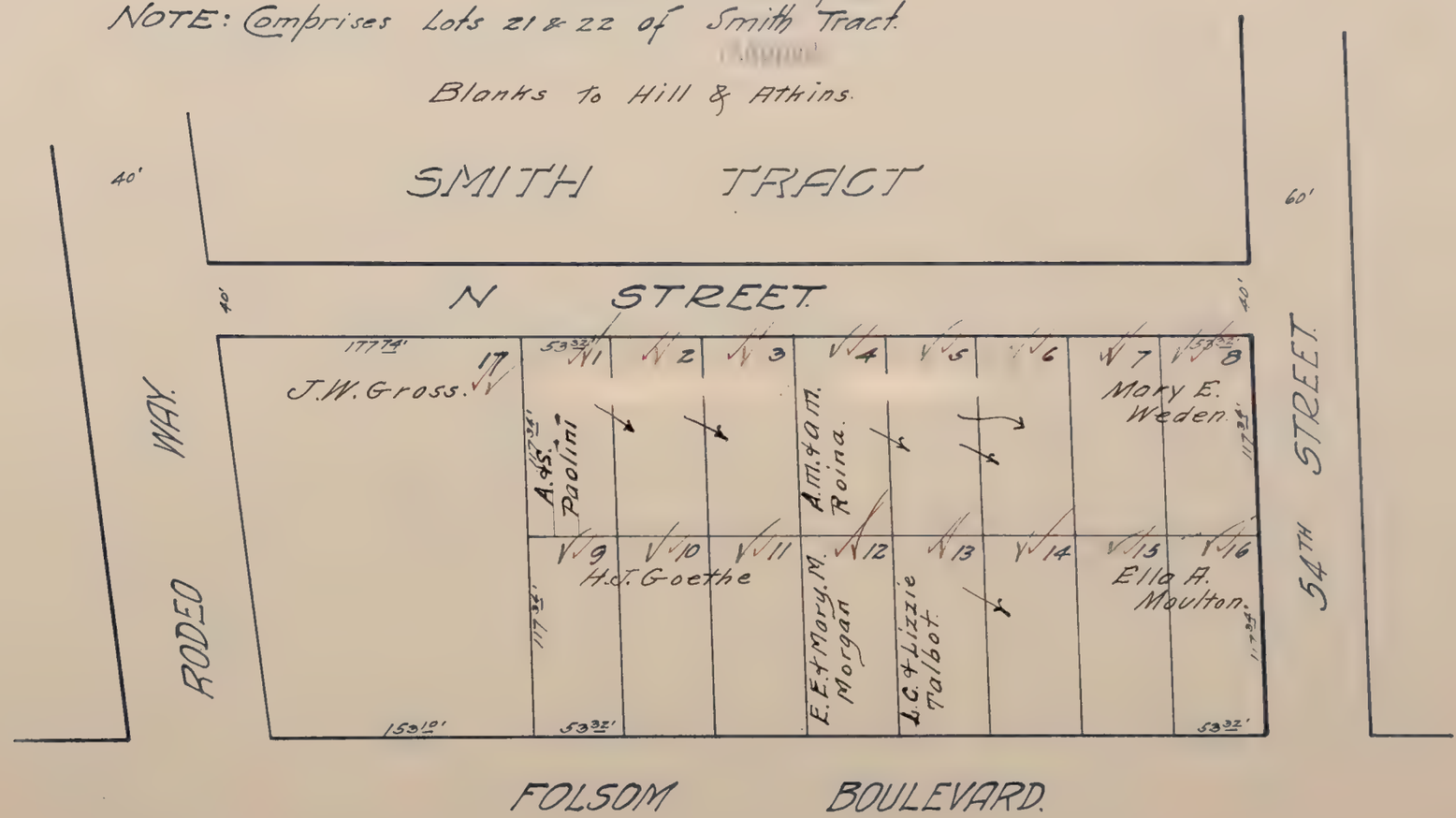

HILLCREST PARK

Scale: 1 Inch = 80 feet.

Mapped.

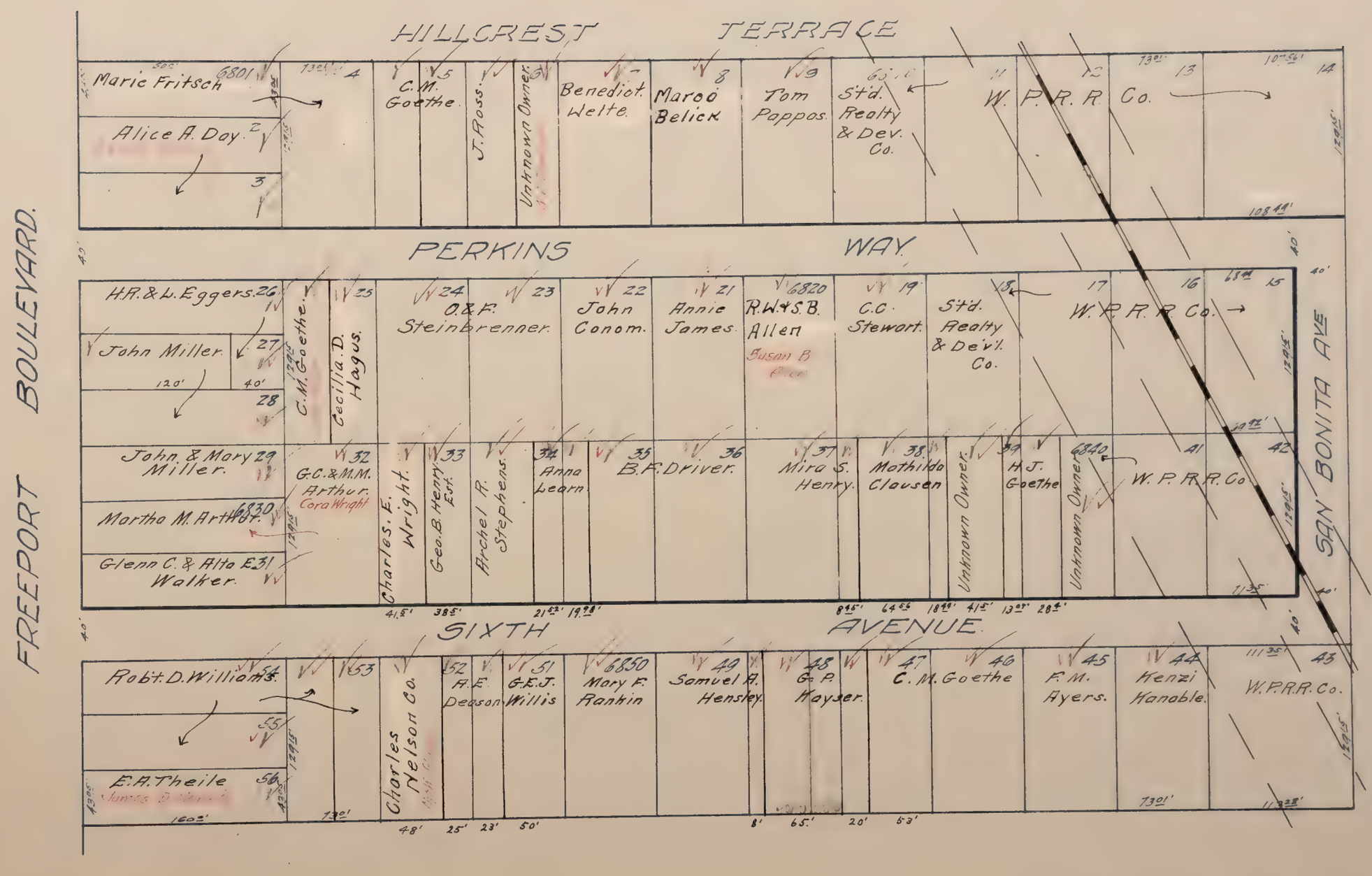

HILLCREST TERRACE

Scale: 1 Inch = 80 Feet.

Mapped.

DISTRICT 5

Blanks to E. A. Theile.

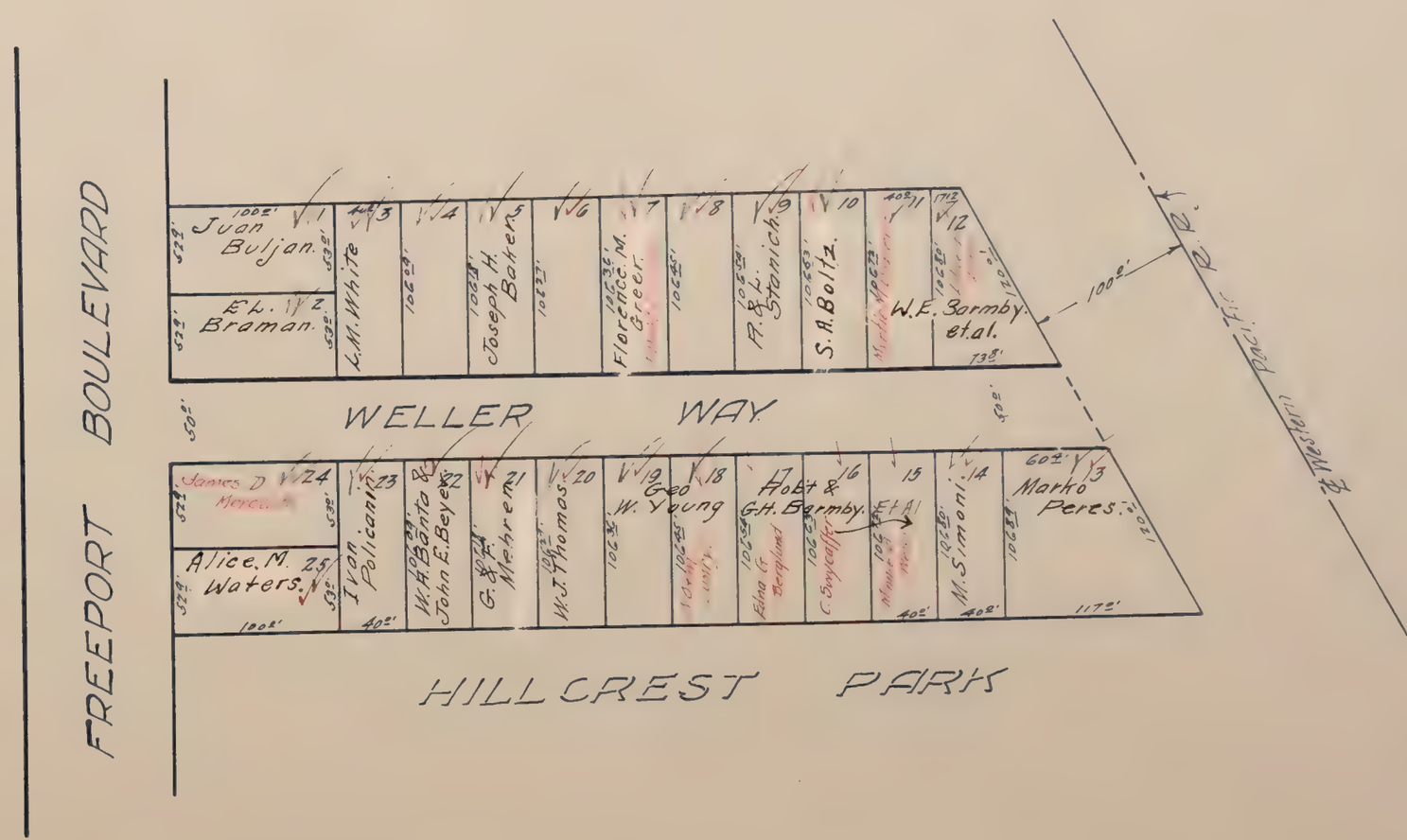

HOFFMEIER TRACT

Scale: 1 Inch = 40 feet.

Mapped

NOTE: Comprises the N ½ of Lot 20 M. J. Dillman Tract.

DISTRICT 5

Hoffmeier

Ingham

INGLEVIEW

Scale: 1 Inch = 80 feet.

NOTE: Comprises Tracts 3 & 4 of Louisiana Tract.

Mapped.

Blanks to W.E. Trainor.

DISTRICT 5

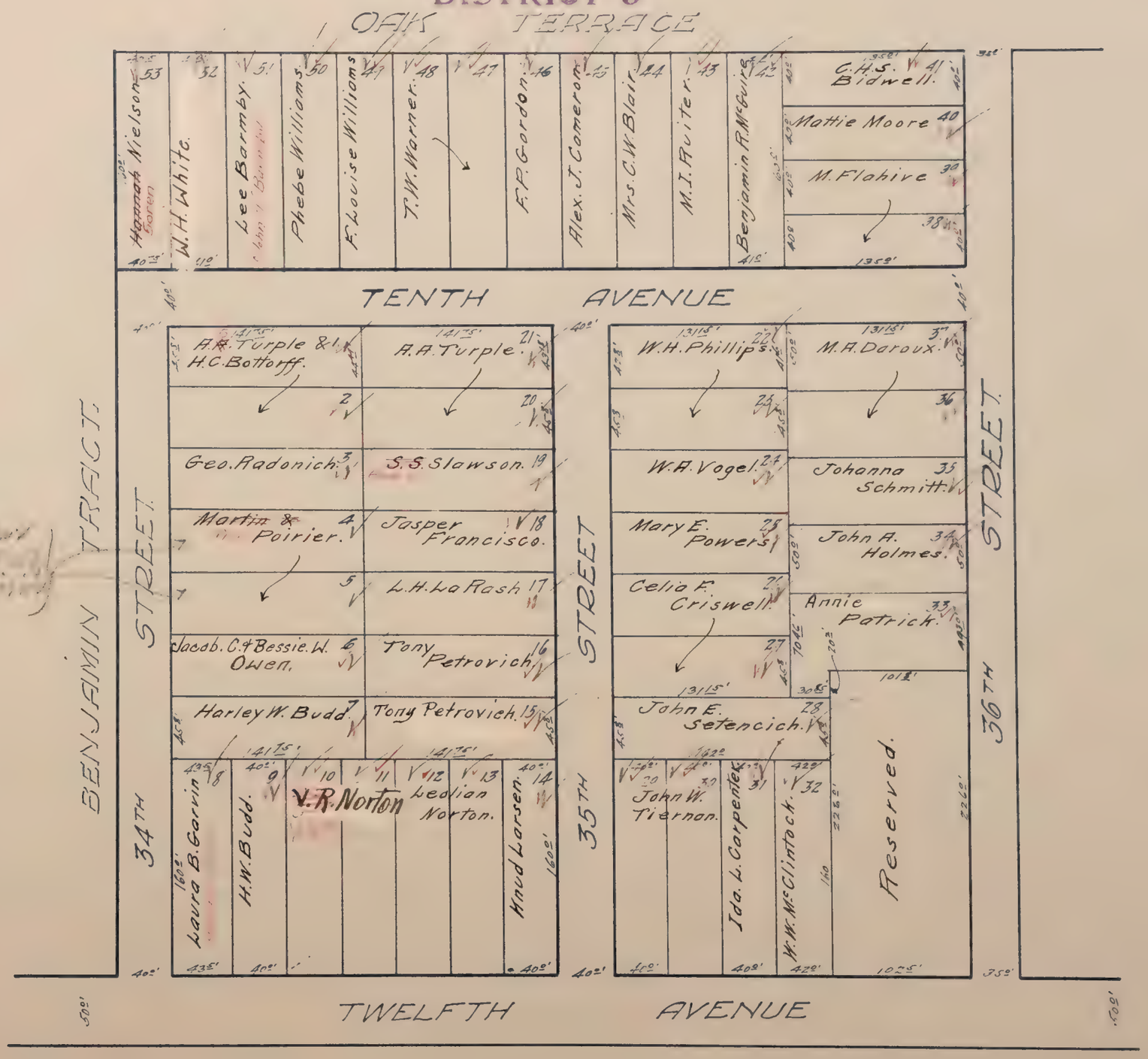

Ingleview

N. DISTRICT 6

IVERSON TRACT

Scale: 1 Inch = 80 feet.

NOTE: Comprises Lots 3, 4, 9 & 10 of the McIntyre Tract.

Mapped.

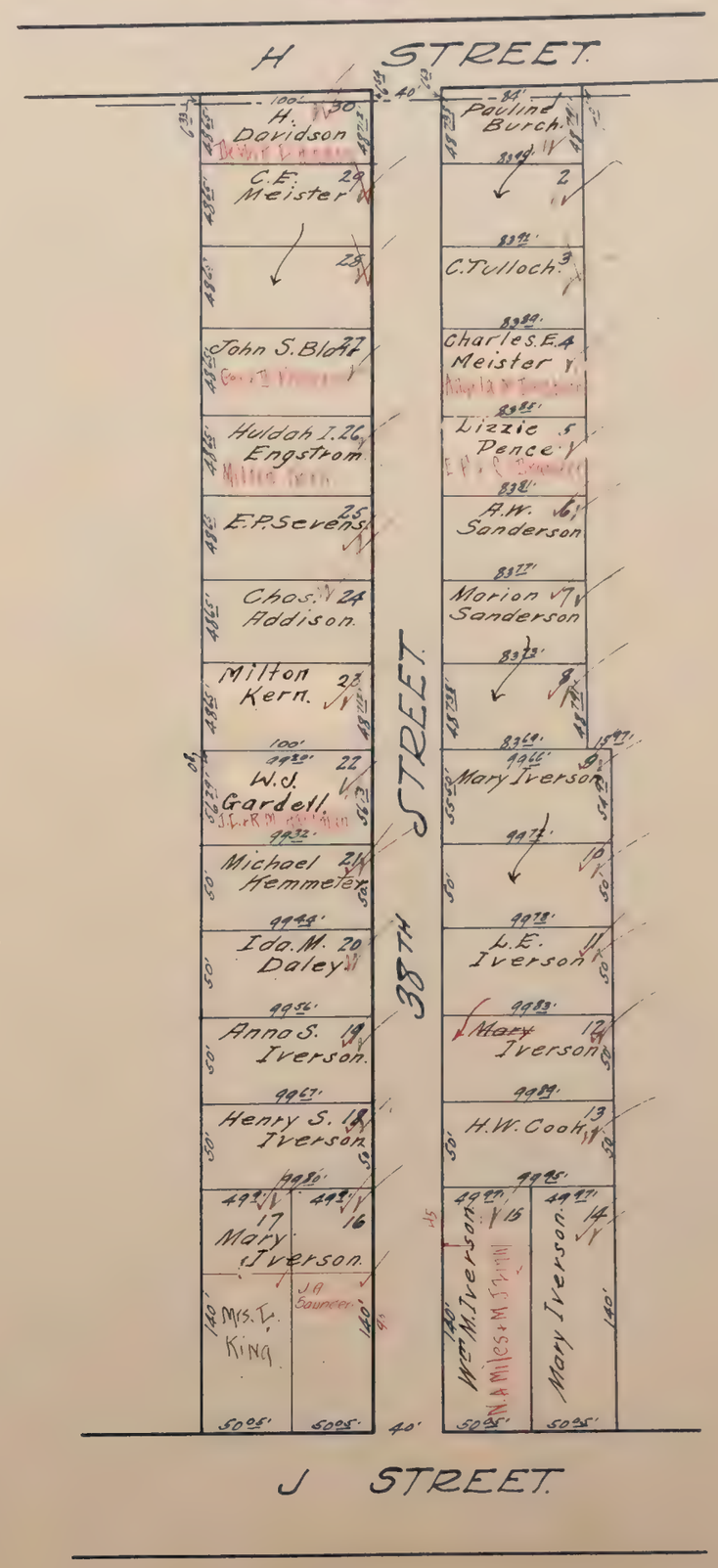

Iverson

N. DISTRICT 6

J STREET SUBURBAN No 1

Scale: 1 Inch = 80 feet.

Mapped.

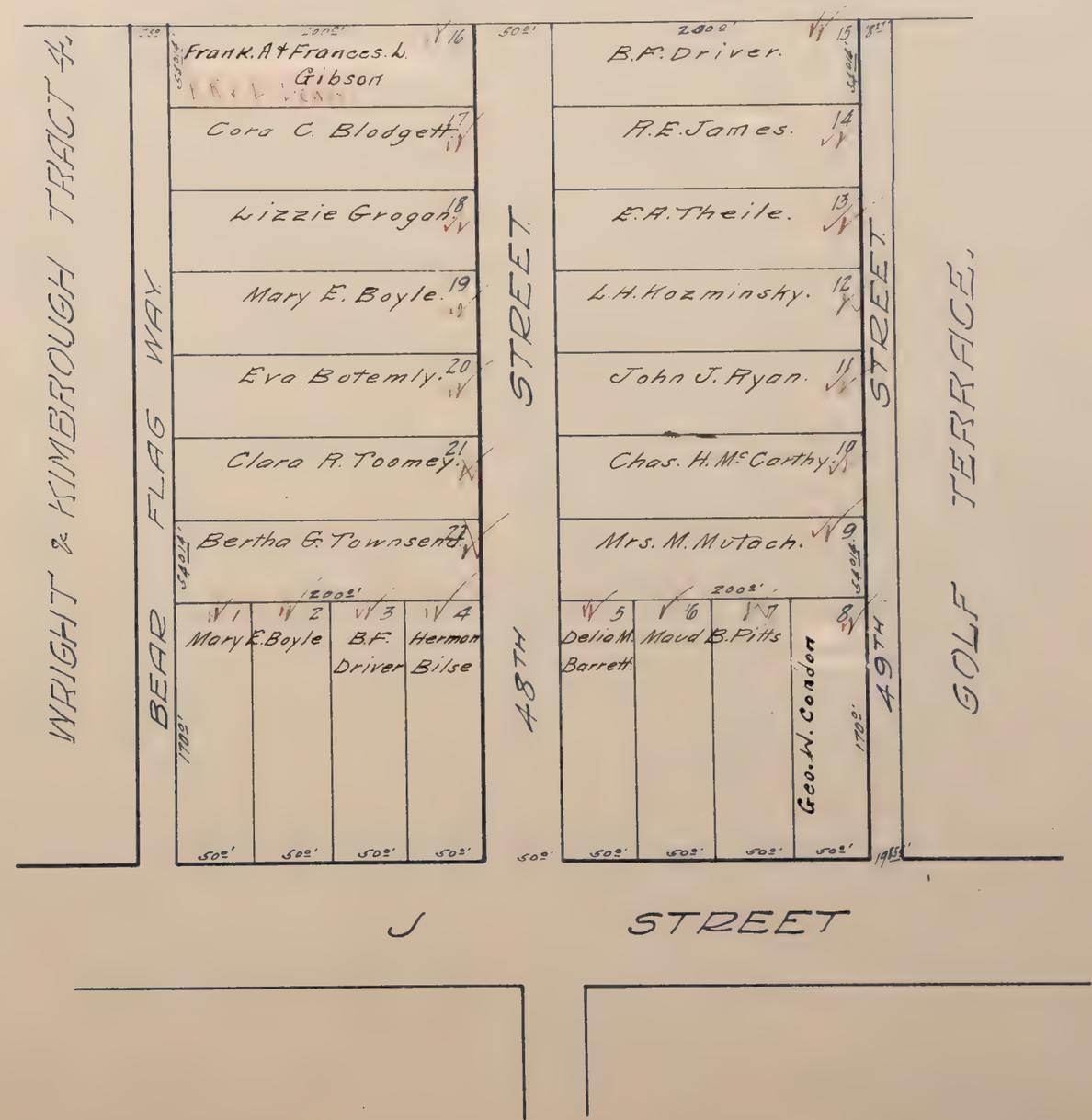

J STREET SUBURBAN TRACT No 2

Scale: 1 Inch = 80 feet.

Mapped.

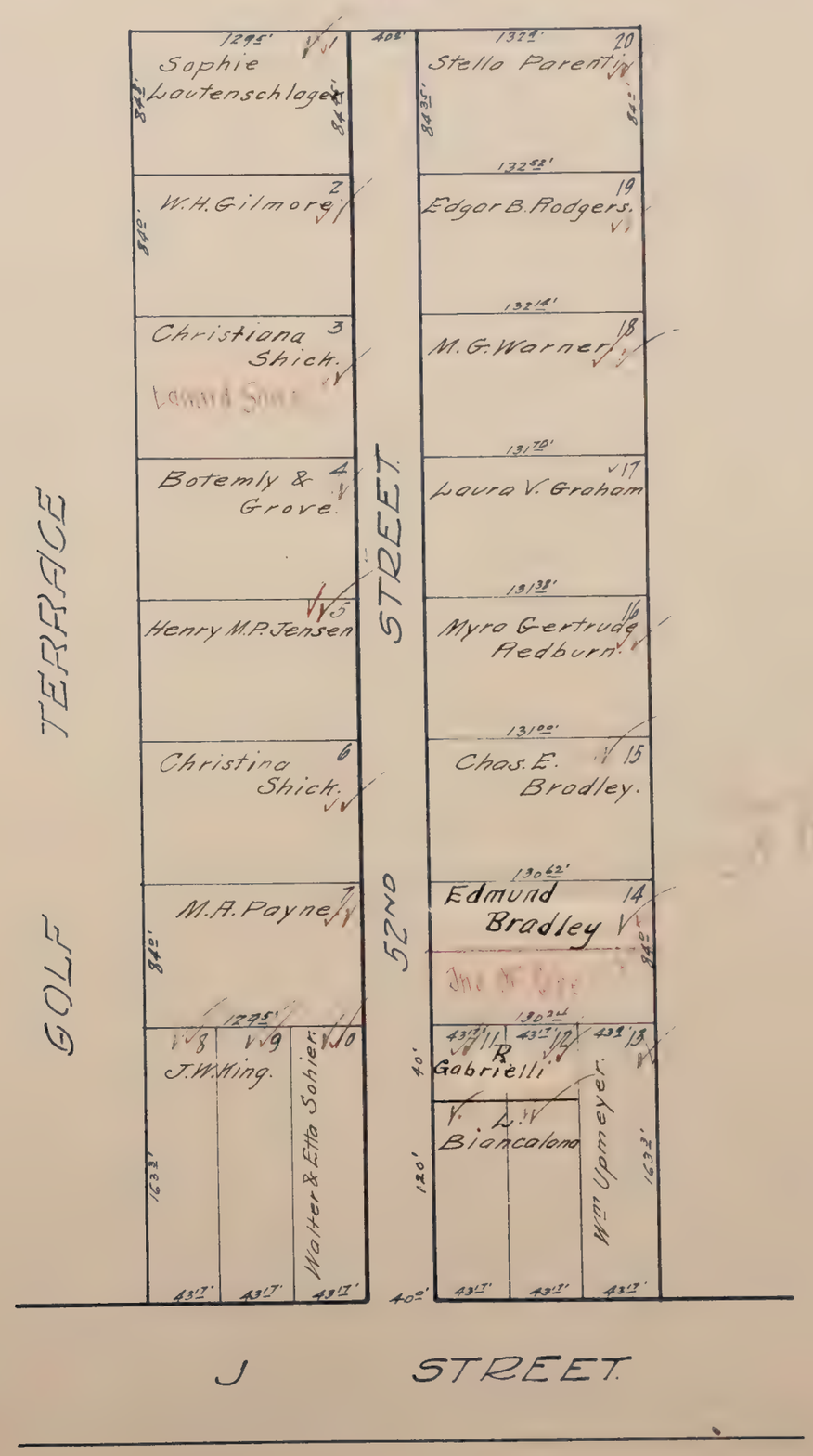

N. DISTRICT 6

J STREET SUBURBAN TRACT № 3

Scale: 1 Inch = 80 feet.

NOTE: Comprises Lots 1, 2, 3, 4, 5 and the N 70/100 of Lot 6 of the Edwin Tullar Tract.

Mapped.

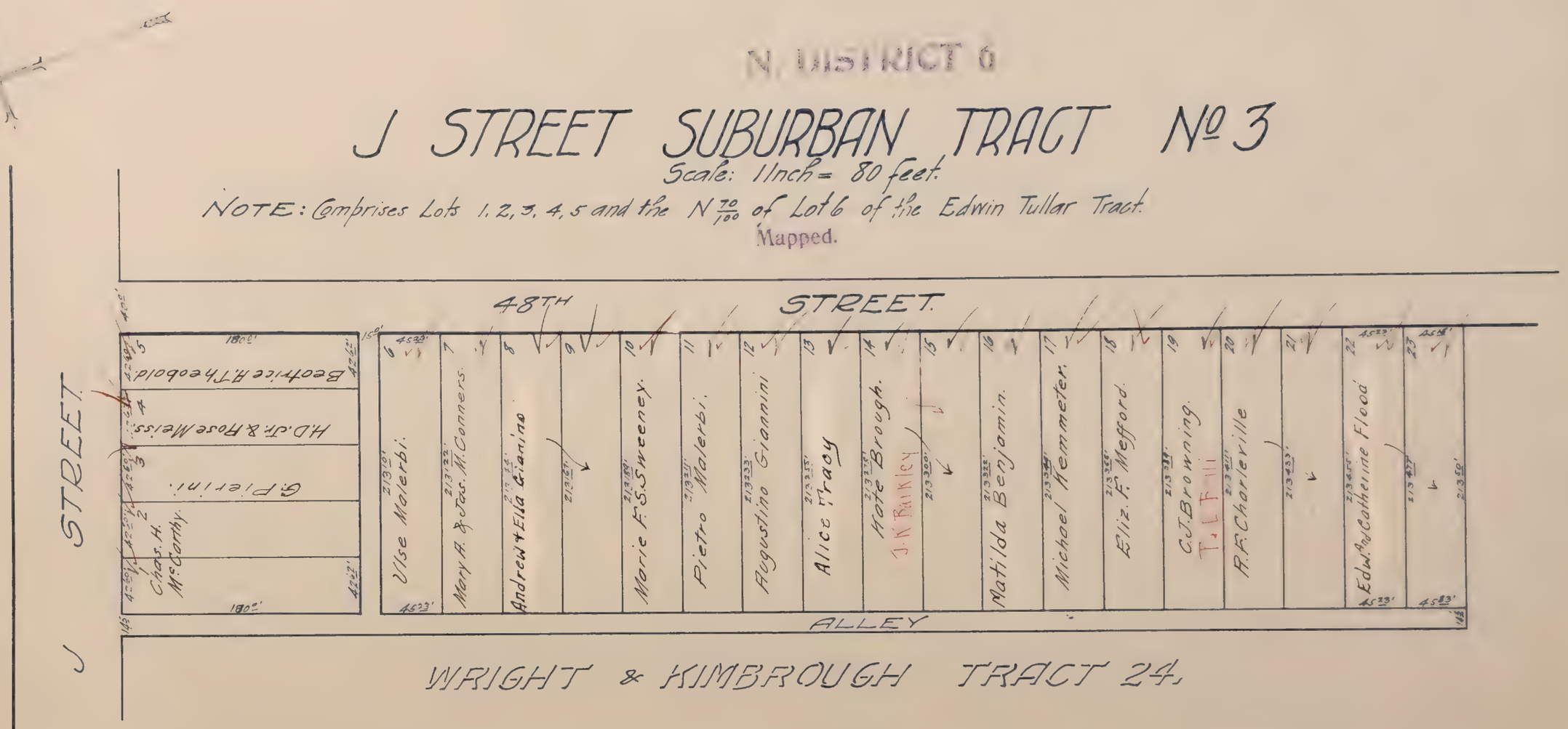

J STREET SUBURBAN TRACT No 4

Scale: 1 Inch = 120 feet.

Mapped.

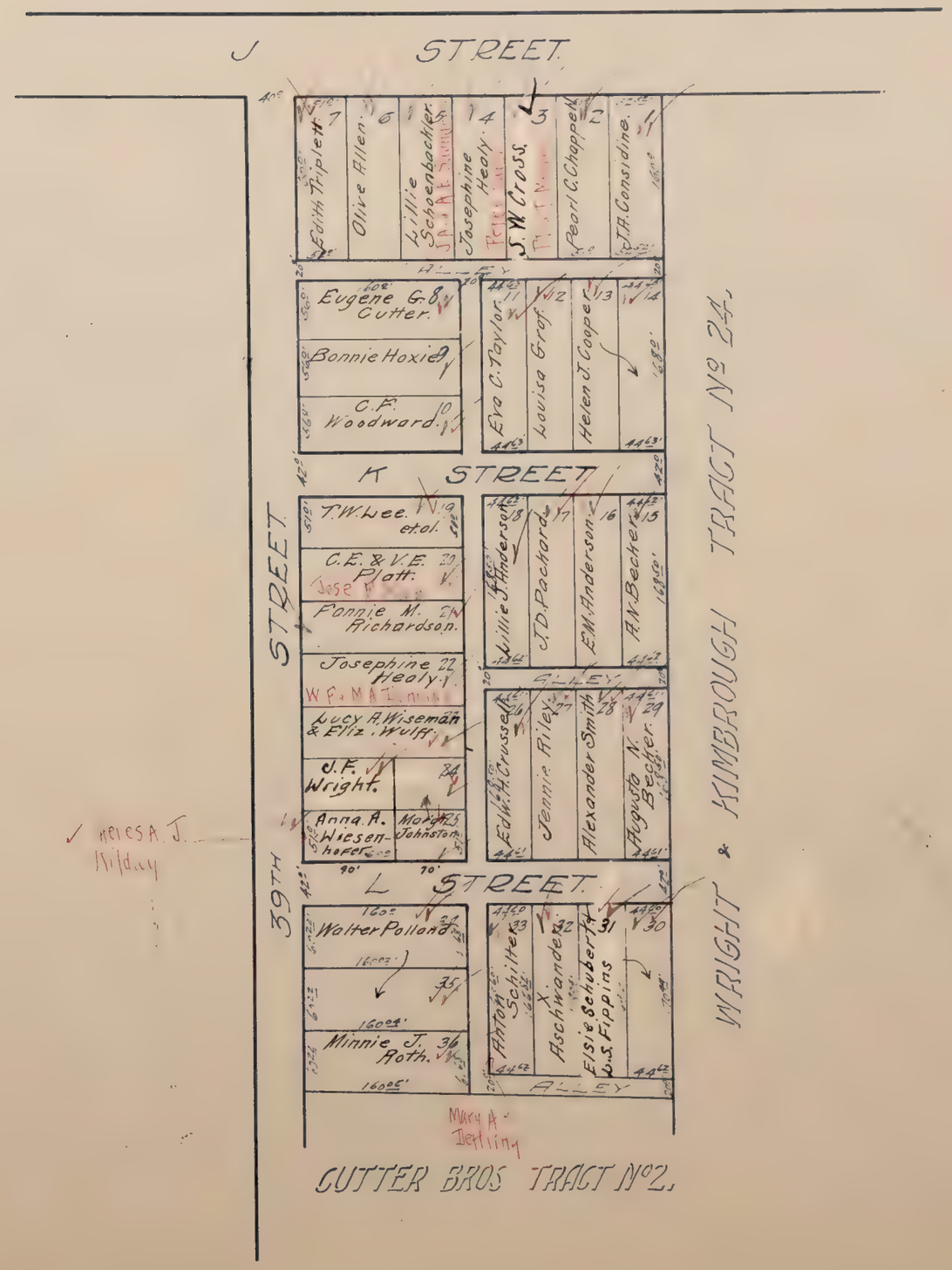

N. DISTRICT 6

J STREET SUBURBAN TRACT No 5

Scale: 1 inch = 120 feet. Mapped.

Blanks to Martha Dauckman.



KATHERINE WALDRON TRACT

Scale: 1 inch = 40 feet.

DISTRICT 5
Mapped.

NOTE: Comprises the N½ of Lots 1 & 2 of the M J. Dillman Subdivision No 1.

DISTRICT 5

KATHLEEN TRACT

Scale: 1 Inch = 40 feet

Y STREET

Mapped.

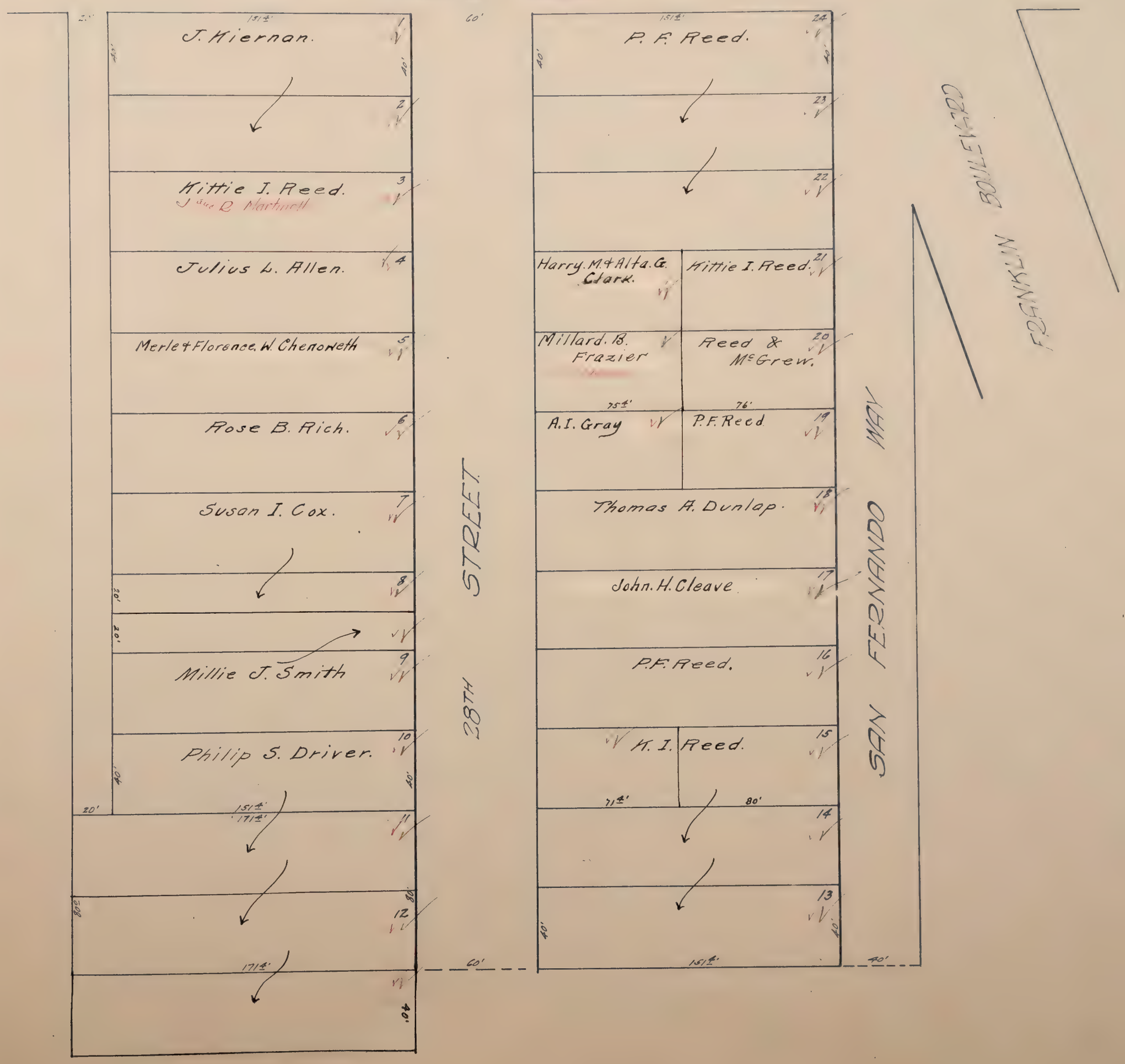

DISTRICT 5

K & H TRACT NO. 1

Scale: 1 Inch = 80 Feet.

Mapped.

NOTE: Comprises all of Lots 1822, 1823, 1830 & 1831 of Park Terrace.

Blanks to Otto F. Heilbron.

KENDRICK TRACT

Scale: 1 Inch = 40 feet.

Mapped.

DISTRICT 5

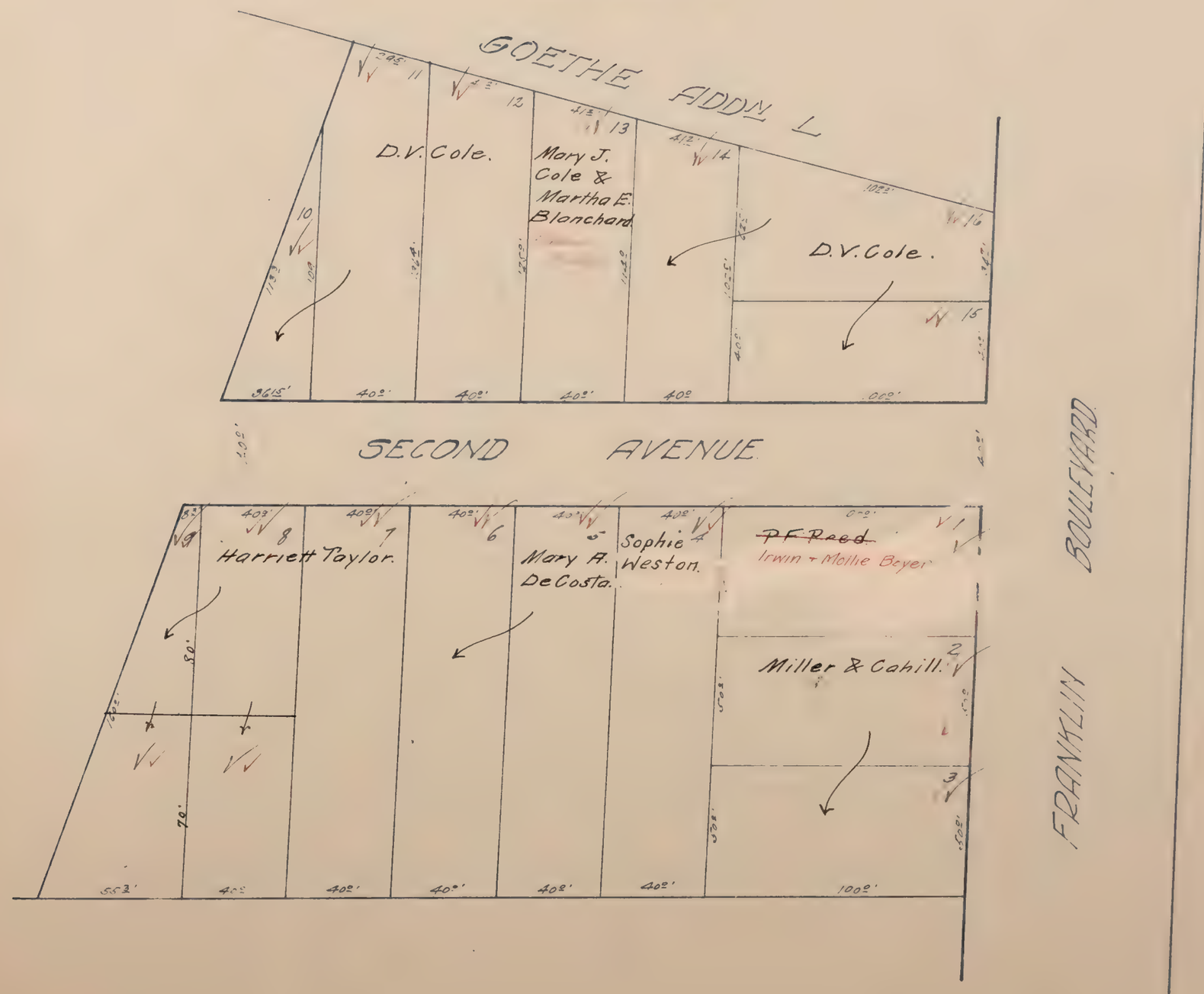

S. DISTRICT 6

KERR TRACT

Scale: 1 Inch = 40 Feet. Mapped.

NOTE: Comprises the South ½ of Lot 148 Wright & Kimbrough Tract No 9

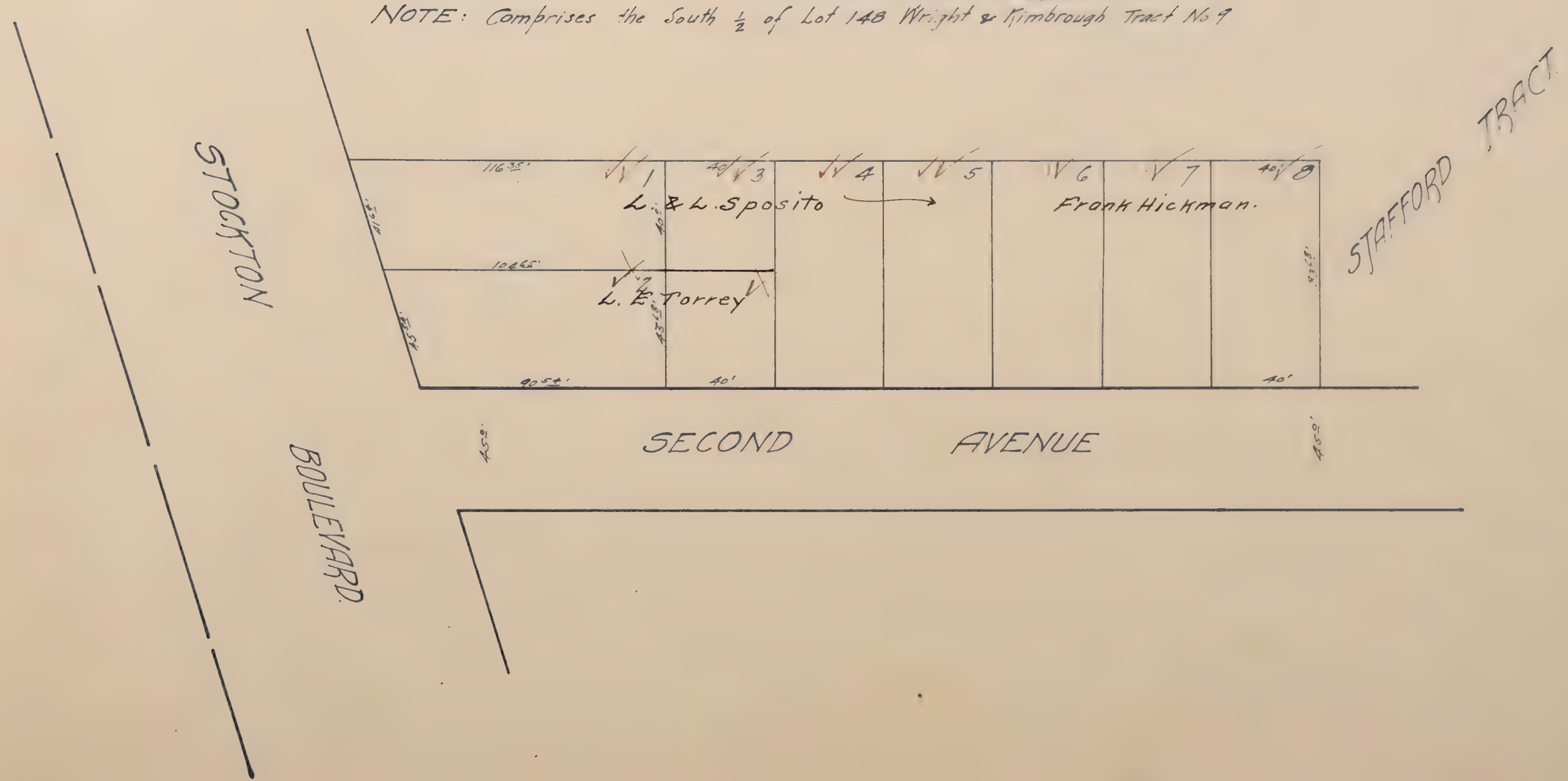

DISTRICT 5

KITTIE I. REED TRACT

Scale: 1 Inch = 40 feet.

Mapped.

Note: Comprises all of Lots 1, 2, 3 and part of Lot 4 of the Ingham Tract.

Blanks to Kittie I. Reed.

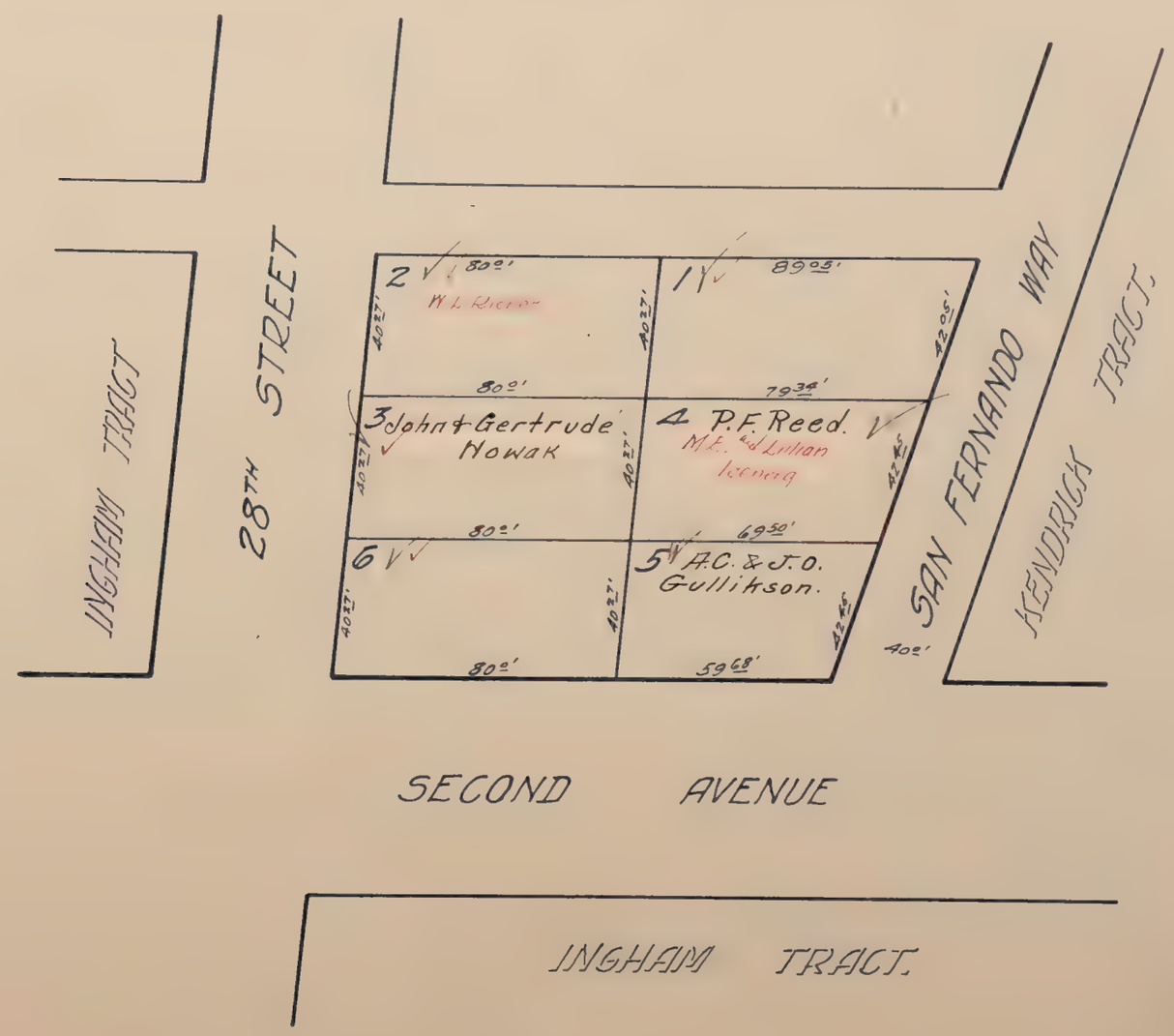

KLOOS AND WARD TRACT

DISTRICT 5

Scale 1 inch = 80 feet

NOTE: Comprises Lot No 9 of M. J. Dillman Tract Sub No 1 and Lots 8 & 8 of [illegible]

Mapped.



KLOOS